DESIGN STUDY ONLY

All Dimensions are U.S. Survey Feet

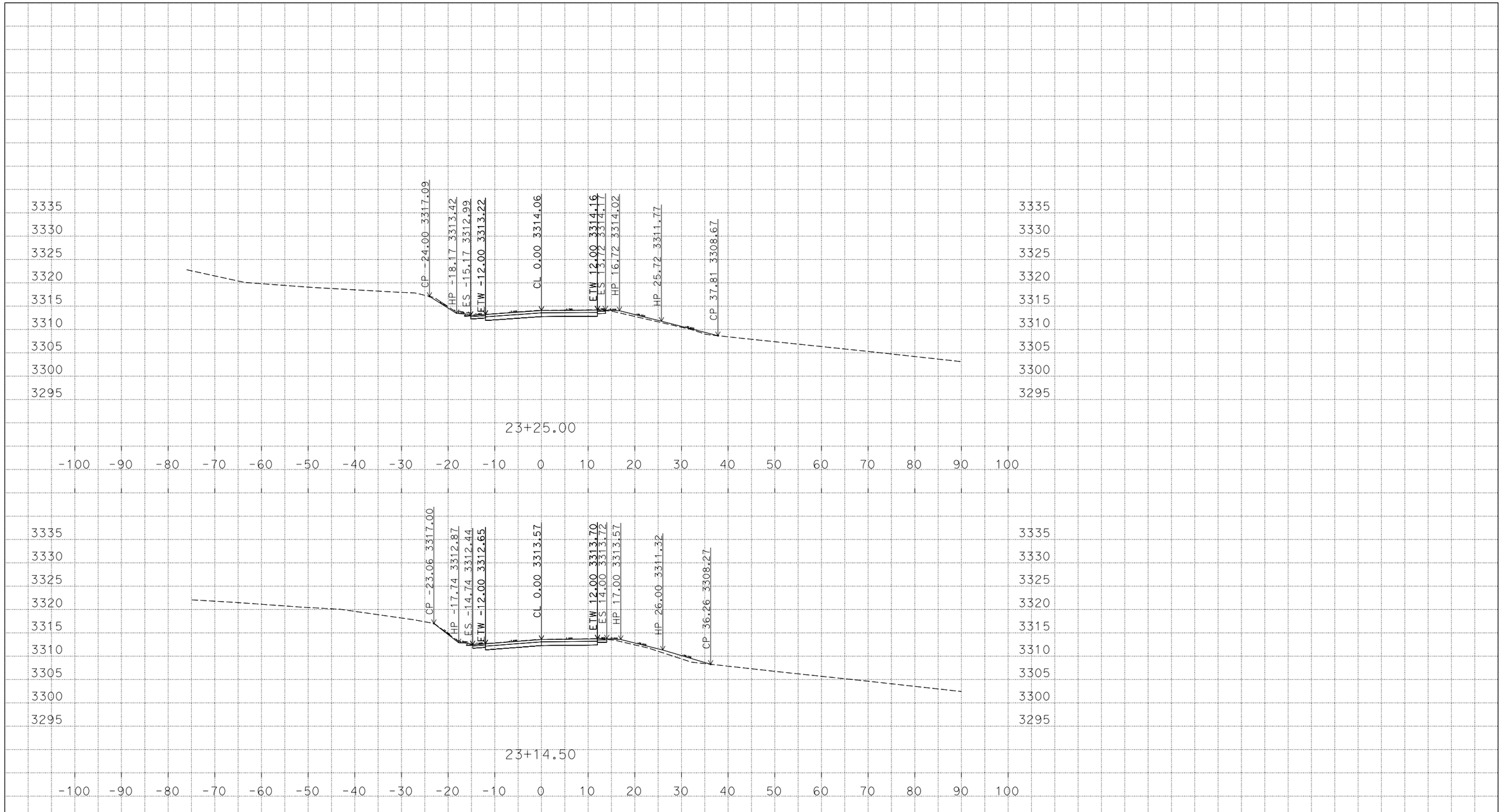

P:\1100000392\02_Design\C3D\XSec_EW
29520_Design_X Sections_TEMP_X_C3D_DWG.dwg - 15-Mar-16 3:34 PM

PLOTTED DATE: 15-Mar-2016

SCALE: 1"=10' Horiz.
1"=10' Vert.

CREATED BY: s136585

CONTRACT: 11-295204

DIST/CO/RTE/PM: 11/SD/94/59.6-60.2

PROJECT ID: 1100000392

"A-1" Alignment
CROSS SECTIONS

DESIGN STUDY ONLY

All Dimensions are U.S. Survey Feet

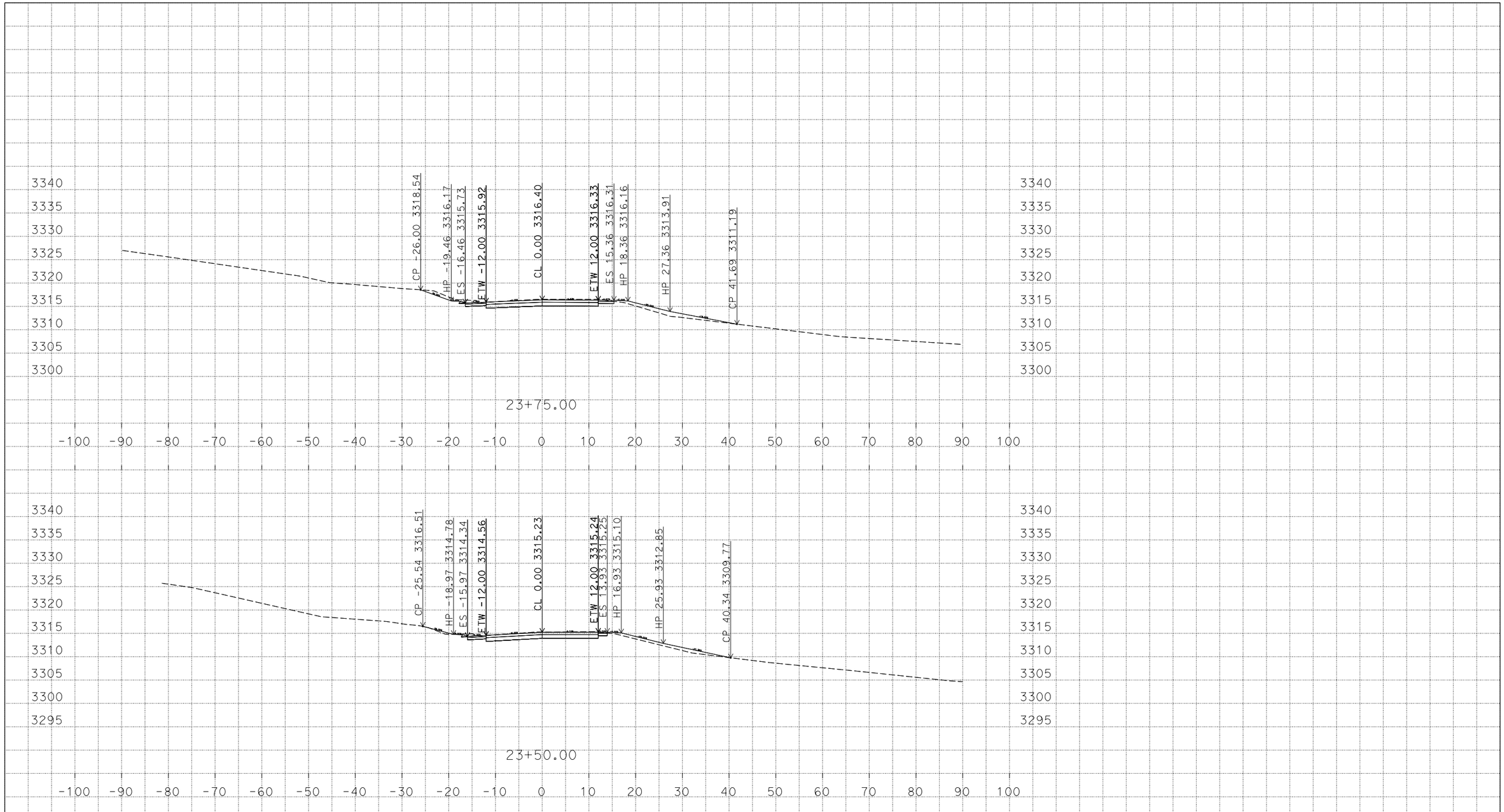

P:\1100000392\02_Design\C3D\XSec_EW
29520_Design_X Sections_TEMP_X_C3D_DWG.dwg - 15-Mar-16 3:34 PM

PLOTTED DATE: 15-Mar-2016

SCALE: 1"=10' Horiz.
1"=10' Vert.

CREATED BY: s136585

CONTRACT: 11-295204

DIST/CO/RTE/PM: 11/SD/94/59.6-60.2

PROJECT ID: 1100000392

"A-1" Alignment
CROSS SECTIONS

DESIGN STUDY ONLY

All Dimensions are U.S. Survey Feet

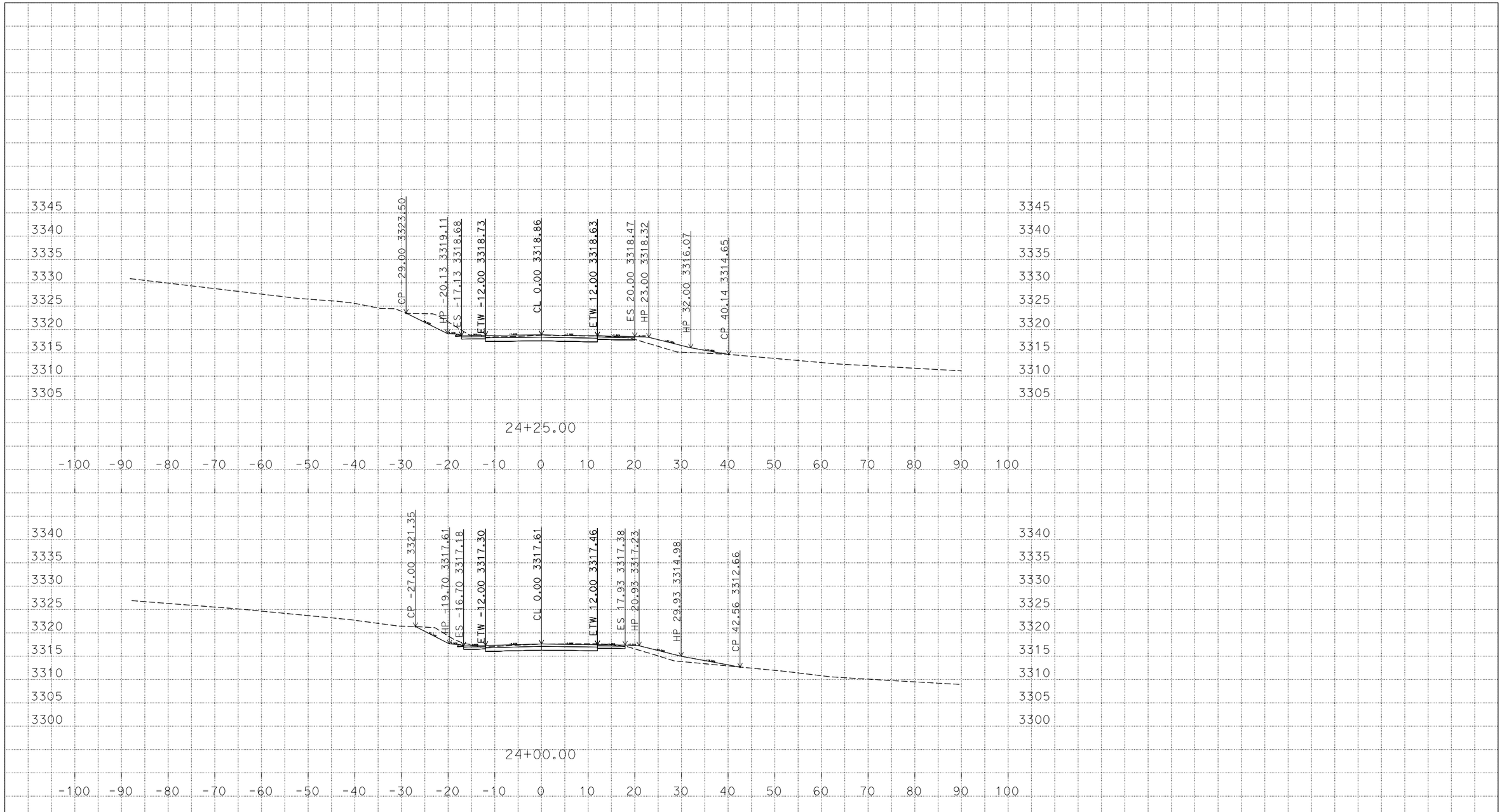

P:\1100000392\02_Design\C3D\XSec_EW
29520_Design_X Sections_TEMP_X_C3D_DWG.dwg - 15-Mar-16 3:34 PM

PLOTTED DATE: 15-Mar-2016

SCALE: 1"=10' Horiz.
1"=10' Vert.

CREATED BY: s136585

CONTRACT: 11-295204

DIST/CO/RTE/PM: 11/SD/94/59.6-60.2

PROJECT ID: 1100000392

"A-1" Alignment
CROSS SECTIONS

DESIGN STUDY ONLY

All Dimensions are U.S. Survey Feet

P:\1100000392\02_Design\C3D\XSec_EW
29520_Design_X Sections_TEMP_X_C3D_DWG.dwg - 15-Mar-16 3:34 PM

PLOTTED DATE: 15-Mar-2016

SCALE: 1"=10' Horiz.
1"=10' Vert.

CREATED BY: s136585

CONTRACT: 11-295204

DIST/CO/RTE/PM: 11/SD/94/59.6-60.2

PROJECT ID: 1100000392

"A-1" Alignment
CROSS SECTIONS

DESIGN STUDY ONLY

All Dimensions are U.S. Survey Feet

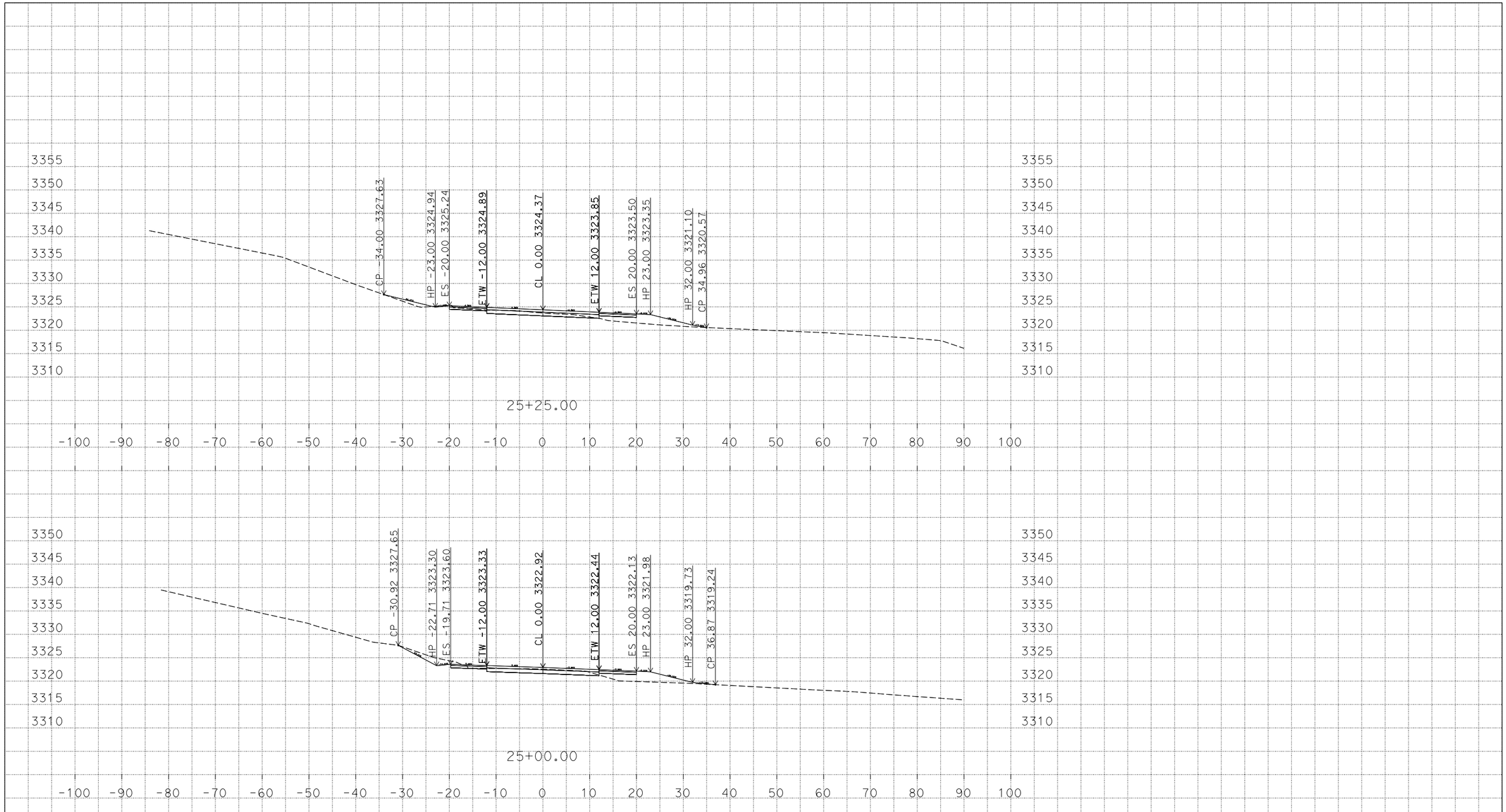

P:\1100000392\02_Design\C3D\XSec_EW
29520_Design_X Sections_TEMP_X_C3D_DWG.dwg - 15-Mar-16 3:34 PM

PLOTTED DATE: 15-Mar-2016

SCALE: 1"=10' Horiz.
1"=10' Vert.

CREATED BY: s136585

CONTRACT: 11-295204

DIST/CO/RTE/PM: 11/SD/94/59.6-60.2

PROJECT ID: 1100000392

"A-1" Alignment
CROSS SECTIONS

DESIGN STUDY ONLY

All Dimensions are U.S. Survey Feet

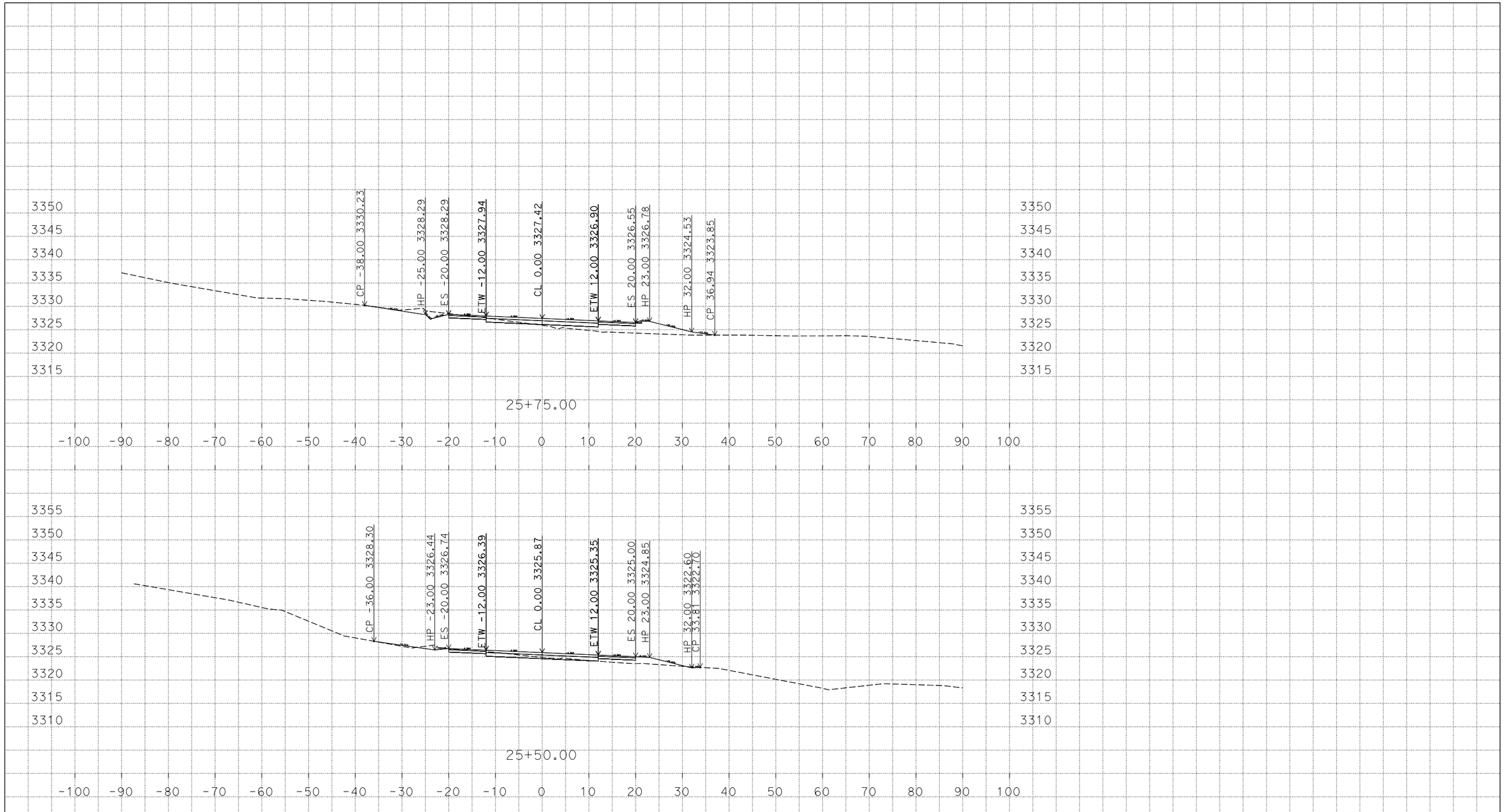

P:\1100000392\02_Design\C3D\XSec_EW
29520_Design_X Sections_TEMP_X_C3D_DWG.dwg - 15-Mar-16 3:34 PM

PLOTTED DATE: 15-Mar-2016

SCALE: 1"=10' Horiz.
1"=10' Vert.

CREATED BY: s136585

CONTRACT: 11-295204

DIST/CO/RTE/PM: 11/SD/94/59.6-60.2

PROJECT ID: 1100000392

"A-1" Alignment
CROSS SECTIONS

DESIGN STUDY ONLY

All Dimensions are U.S. Survey Feet

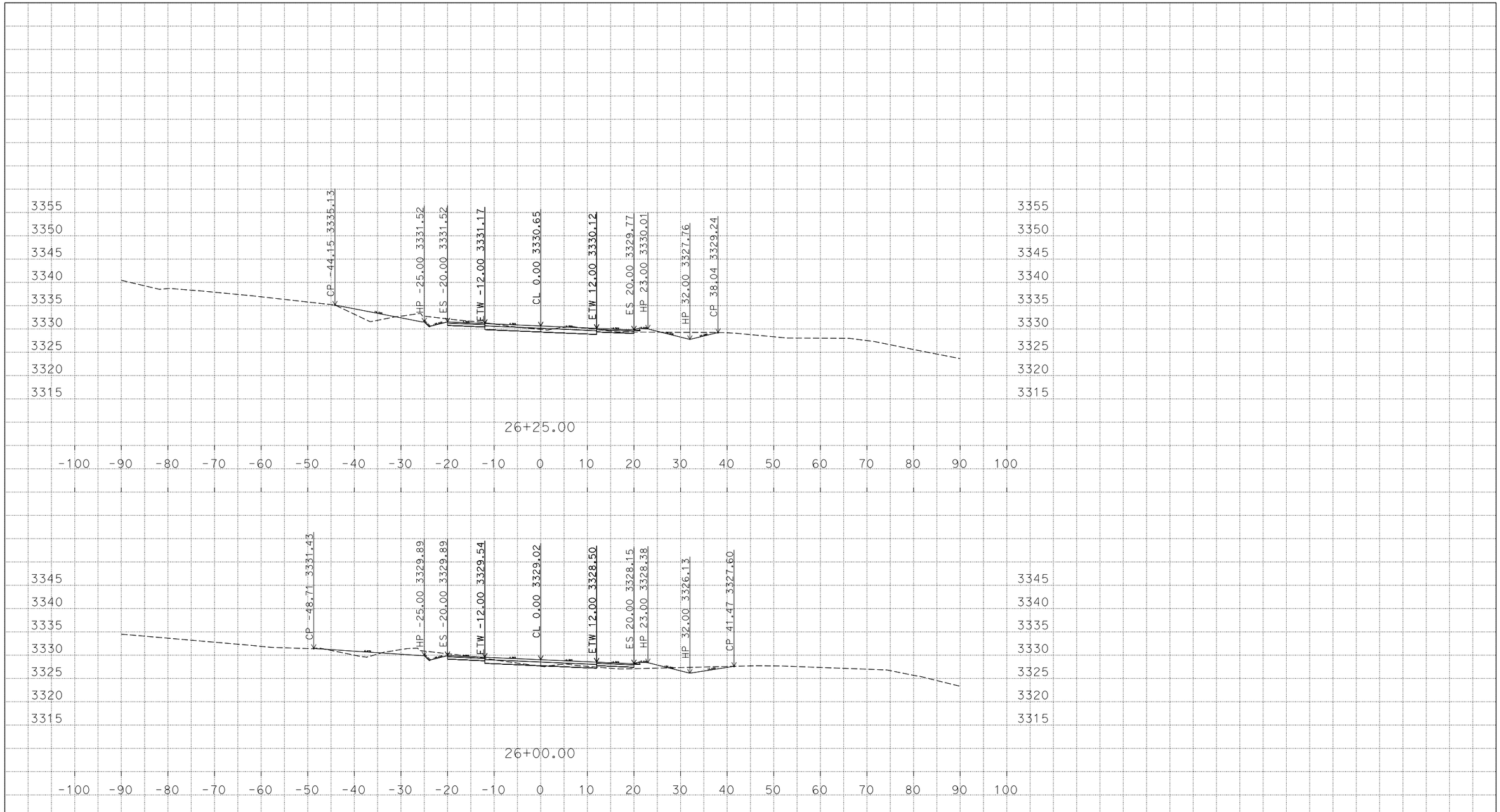

P:\1100000392\02_Design\C3D\XSec_EW
29520_Design_X Sections_TEMP_X_C3D_DWG.dwg - 15-Mar-16 3:34 PM

PLOTTED DATE: 15-Mar-2016

SCALE: 1"=10' Horiz.
1"=10' Vert.

CREATED BY: s136585

CONTRACT: 11-295204

DIST/CO/RTE/PM: 11/SD/94/59.6-60.2

PROJECT ID: 1100000392

"A-1" Alignment
CROSS SECTIONS

DESIGN STUDY ONLY

All Dimensions are U.S. Survey Feet

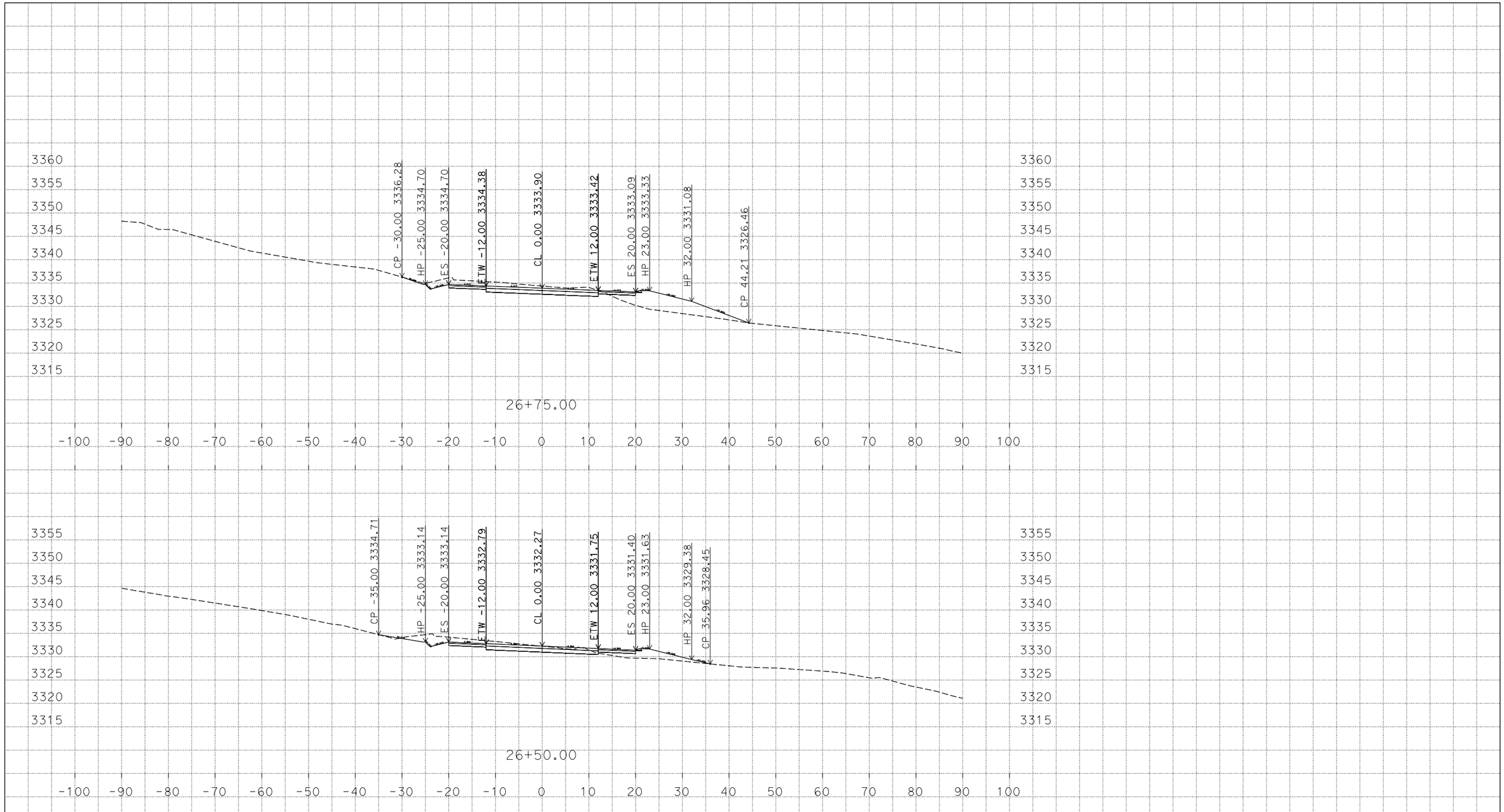

P:\1100000392\02_Design\C3D\XSec_EW
29520_Design_X Sections_TEMP_X_C3D_DWG.dwg - 15-Mar-16 3:34 PM

PLOTTED DATE: 15-Mar-2016

SCALE: 1"=10' Horiz.
1"=10' Vert.

CREATED BY: s136585

CONTRACT: 11-295204

DIST/CO/RTE/PM: 11/SD/94/59.6-60.2

PROJECT ID: 1100000392

"A-1" Alignment
CROSS SECTIONS

DESIGN STUDY ONLY

All Dimensions are U.S. Survey Feet

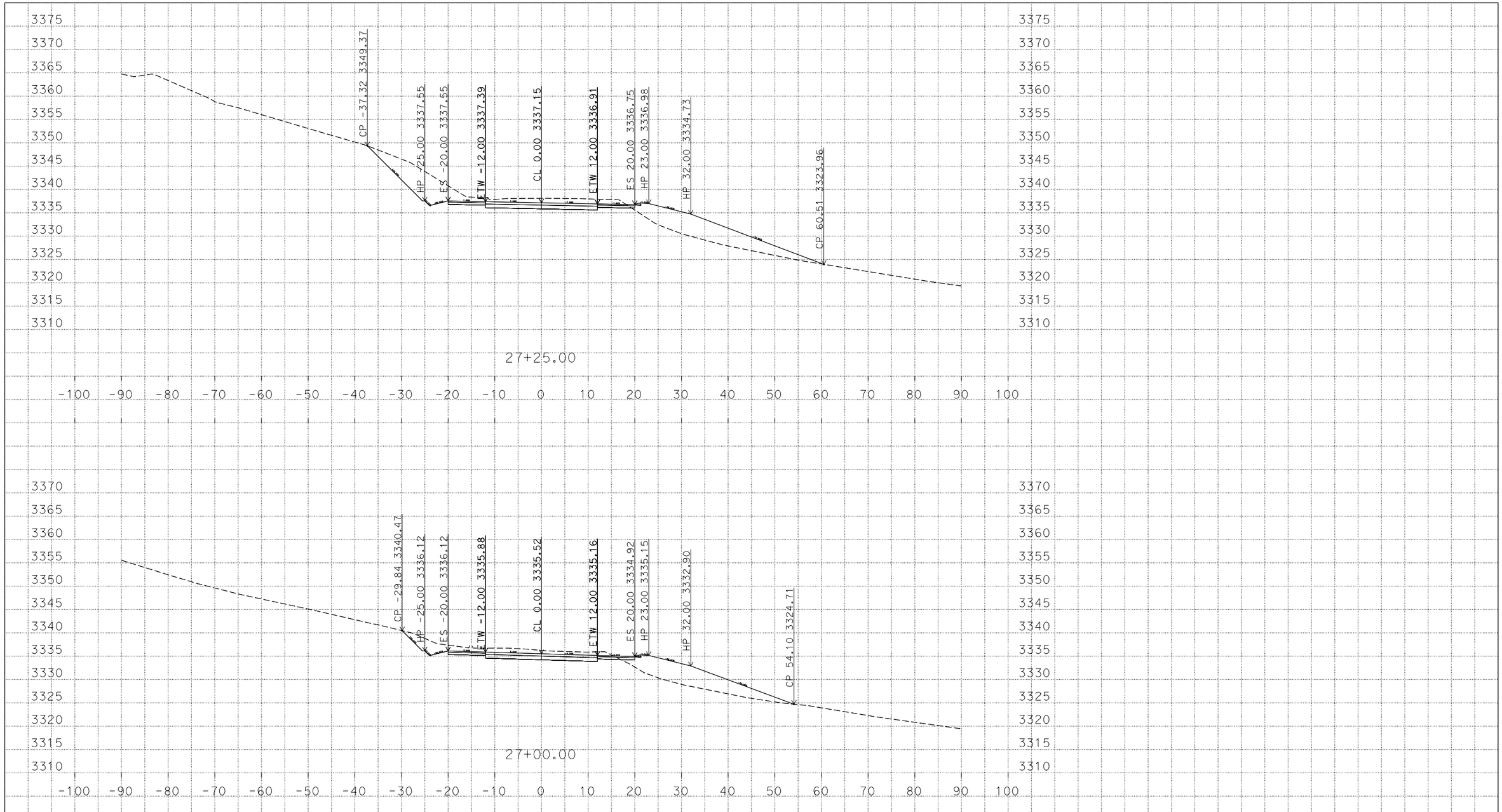

P:\1100000392\02_Design\C3D\XSec_EW
29520_Design_X Sections_TEMP_X_C3D_DWG.dwg - 15-Mar-16 3:34 PM

PLOTTED DATE: 15-Mar-2016

SCALE: 1"=10' Horiz.
1"=10' Vert.

CREATED BY: s136585

CONTRACT: 11-295204

DIST/CO/RTE/PM: 11/SD/94/59.6-60.2

PROJECT ID: 1100000392

"A-1" Alignment
CROSS SECTIONS

DESIGN STUDY ONLY

All Dimensions are U.S. Survey Feet

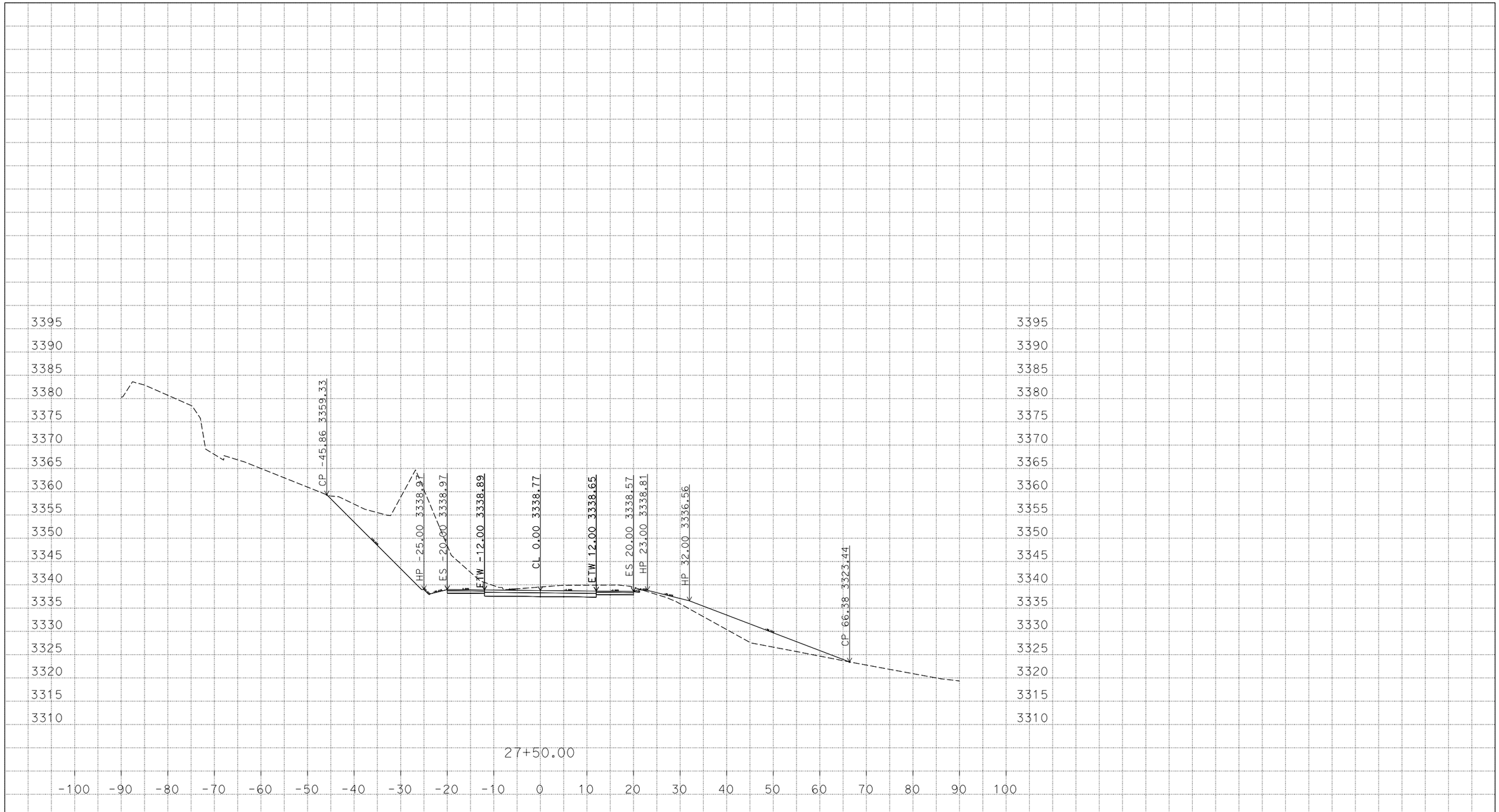

PLOTTED DATE: 15-Mar-2016

SCALE: 1"=10' Horiz.
1"=10' Vert.

CREATED BY: s136585

CONTRACT: 11-295204

DIST/CO/RTE/PM: 11/SD/94/59.6-60.2

PROJECT ID: 1100000392

"A-1" Alignment
CROSS SECTIONS

P:\1100000392\02_Design\C3D\XSec_EW
29520_Design_X Sections_TEMP_X_C3D_DWG.dwg - 15-Mar-16 3:34 PM

DESIGN STUDY ONLY

All Dimensions are U.S. Survey Feet

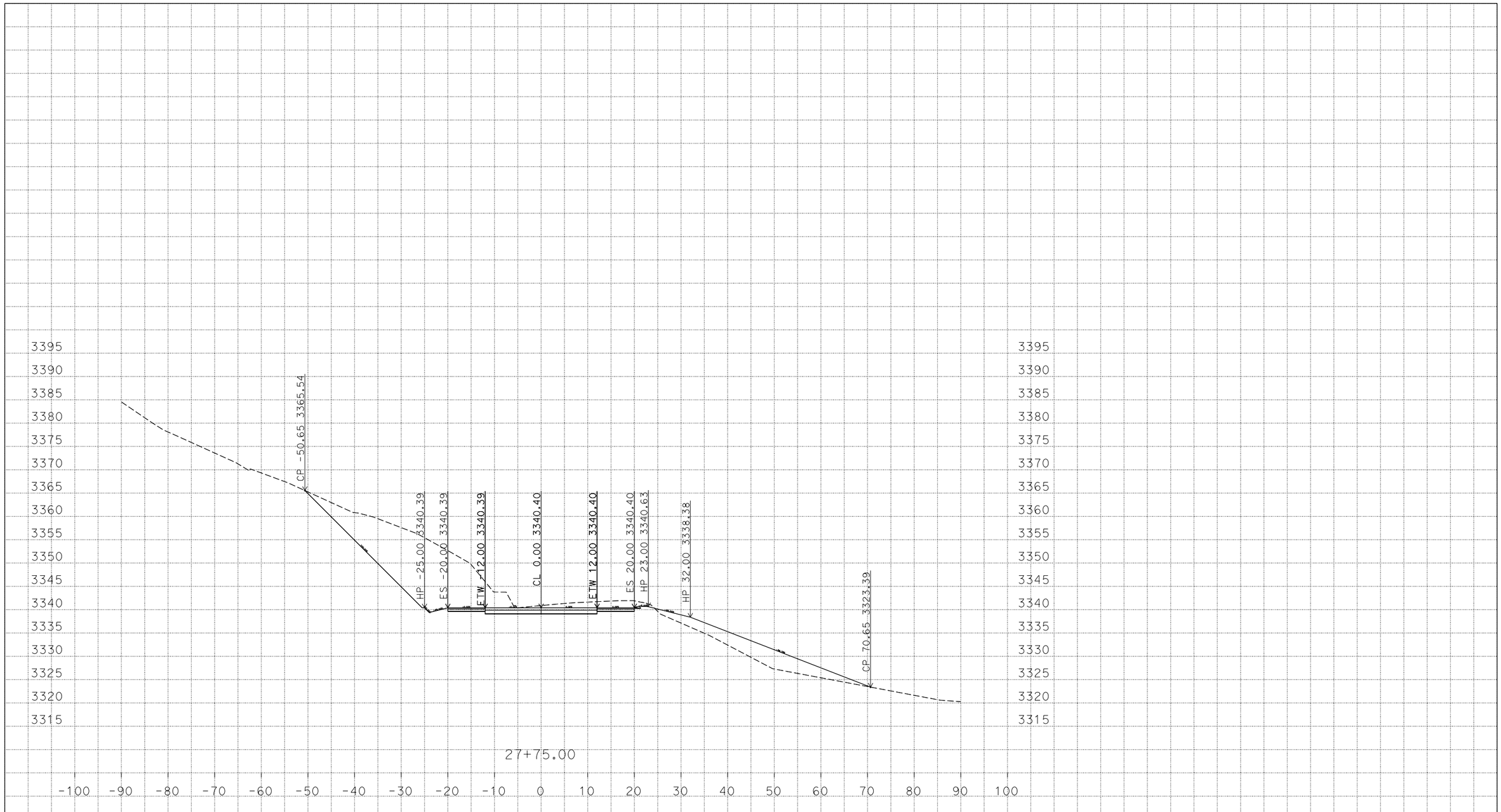

PLOTTED DATE: 15-Mar-2016

SCALE: 1"=10' Horiz.
1"=10' Vert.

CREATED BY: s136585

CONTRACT: 11-295204

DIST/CO/RTE/PM: 11/SD/94/59.6-60.2

PROJECT ID: 1100000392

"A-1" Alignment

CROSS SECTIONS

P:\1100000392\02_Design\C3D\XSec_EW
29520_Design_X Sections_TEMP_X_C3D_DWG.dwg - 15-Mar-16 3:34 PM

DESIGN STUDY ONLY

All Dimensions are U.S. Survey Feet

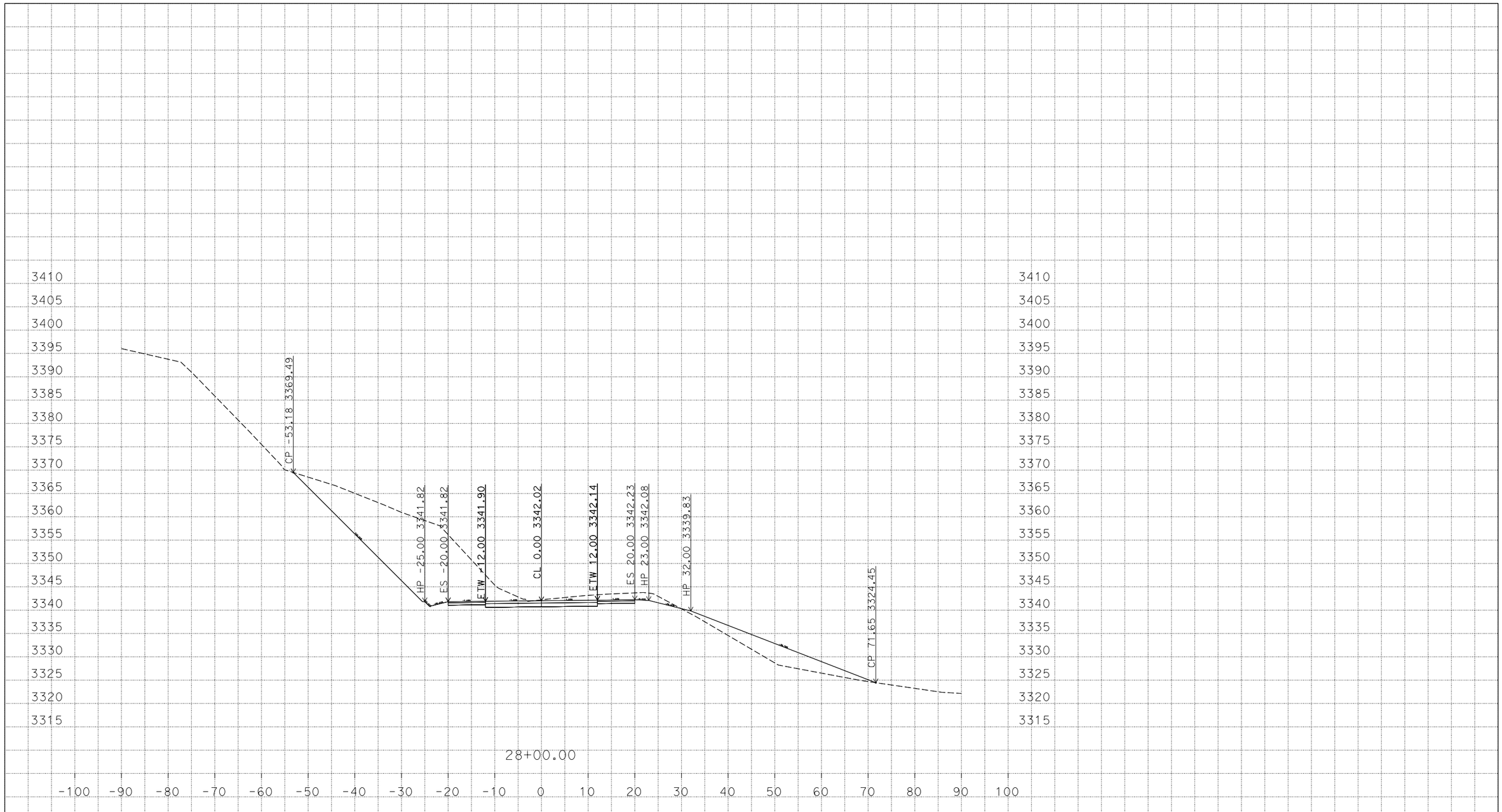

PLOTTED DATE: 15-Mar-2016

SCALE: 1"=10' Horiz.
1"=10' Vert.

CREATED BY: s136585

CONTRACT: 11-295204

DIST/CO/RTE/PM: 11/SD/94/59.6-60.2

PROJECT ID: 1100000392

"A-1" Alignment

CROSS SECTIONS

P:\1100000392\02_Design\C3D\XSec_EW
29520_Design_X Sections_TEMP_X_C3D_DWG.dwg - 15-Mar-16 3:34 PM

DESIGN STUDY ONLY

All Dimensions are U.S. Survey Feet

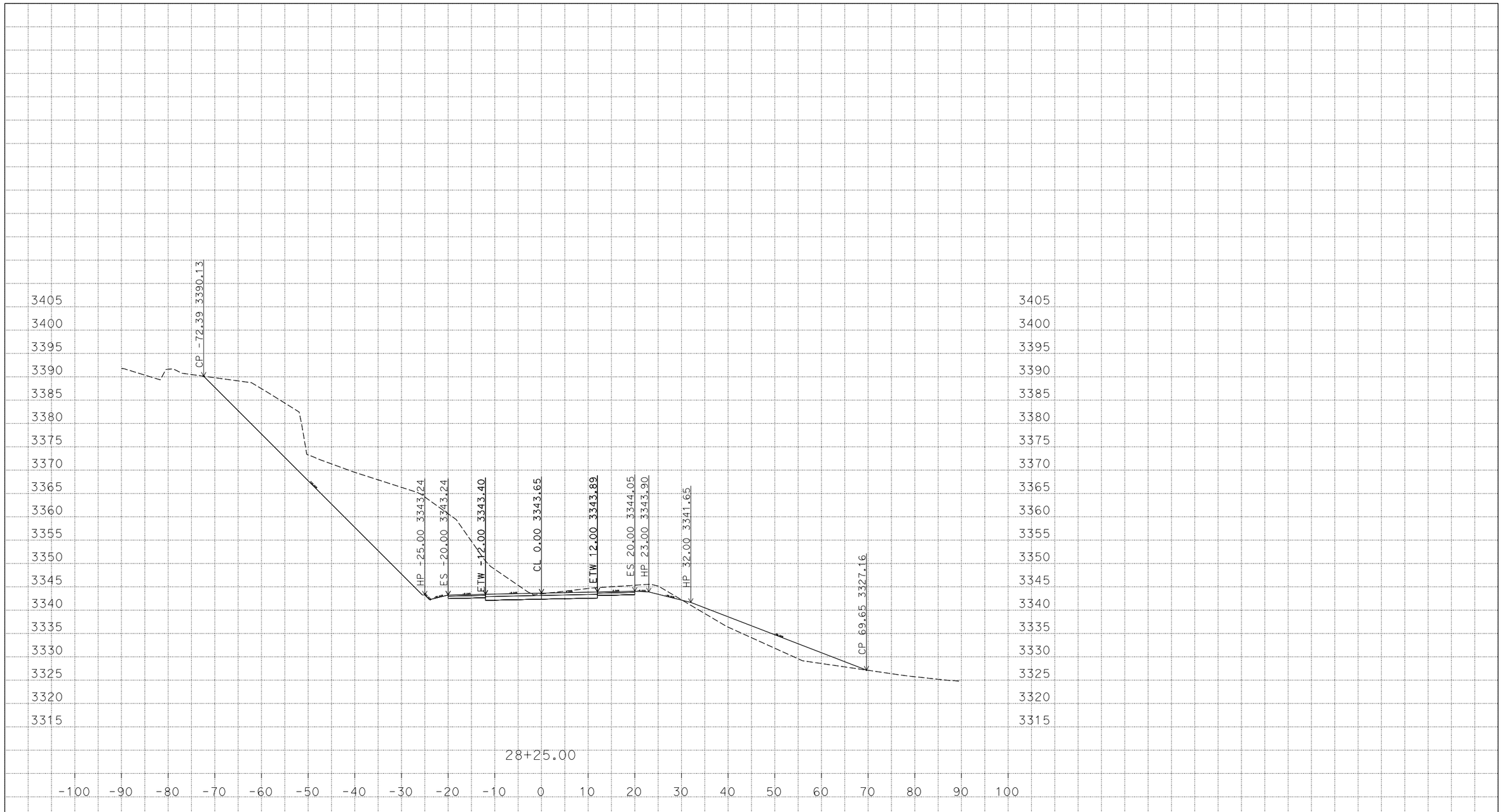

PLOTTED DATE: 15-Mar-2016

SCALE: 1"=10' Horiz.
1"=10' Vert.

CREATED BY: s136585

CONTRACT: 11-295204

DIST/CO/RTE/PM: 11/SD/94/59.6-60.2

PROJECT ID: 1100000392

"A-1" Alignment

CROSS SECTIONS

P:\1100000392\02_Design\C3D\XSec_EW
29520_Design_X Sections_TEMP_X_C3D_DWG.dwg - 15-Mar-16 3:34 PM

DESIGN STUDY ONLY

All Dimensions are U.S. Survey Feet

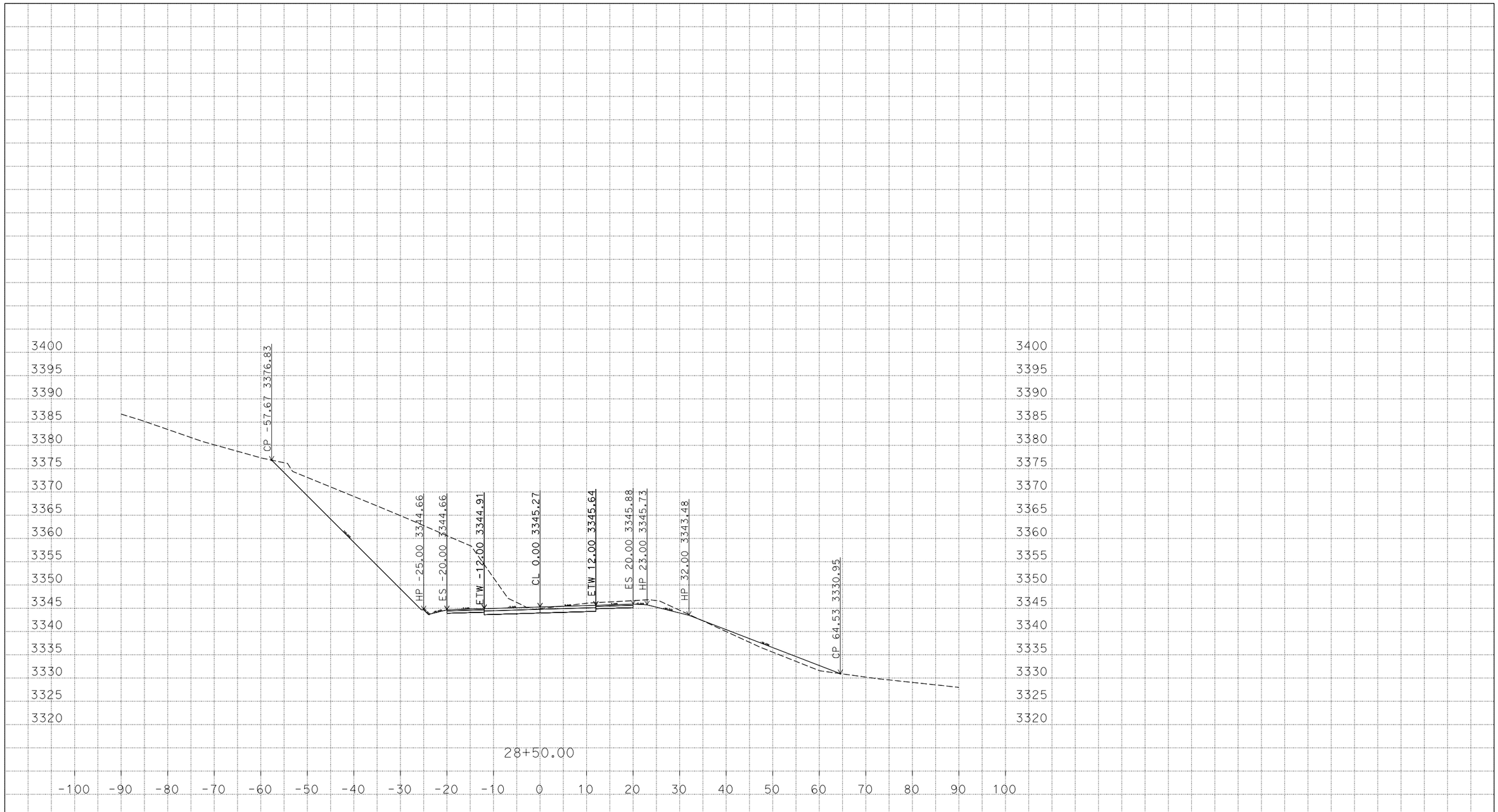

PLOTTED DATE: 15-Mar-2016

SCALE: 1"=10' Horiz.
1"=10' Vert.

CREATED BY: s136585

CONTRACT: 11-295204

DIST/CO/RTE/PM: 11/SD/94/59.6-60.2

PROJECT ID: 1100000392

"A-1" Alignment
CROSS SECTIONS

P:\1100000392\02_Design\C3D\XSec_EW
29520_Design_X Sections_TEMP_X_C3D_DWG.dwg - 15-Mar-16 3:34 PM

DESIGN STUDY ONLY

All Dimensions are U.S. Survey Feet

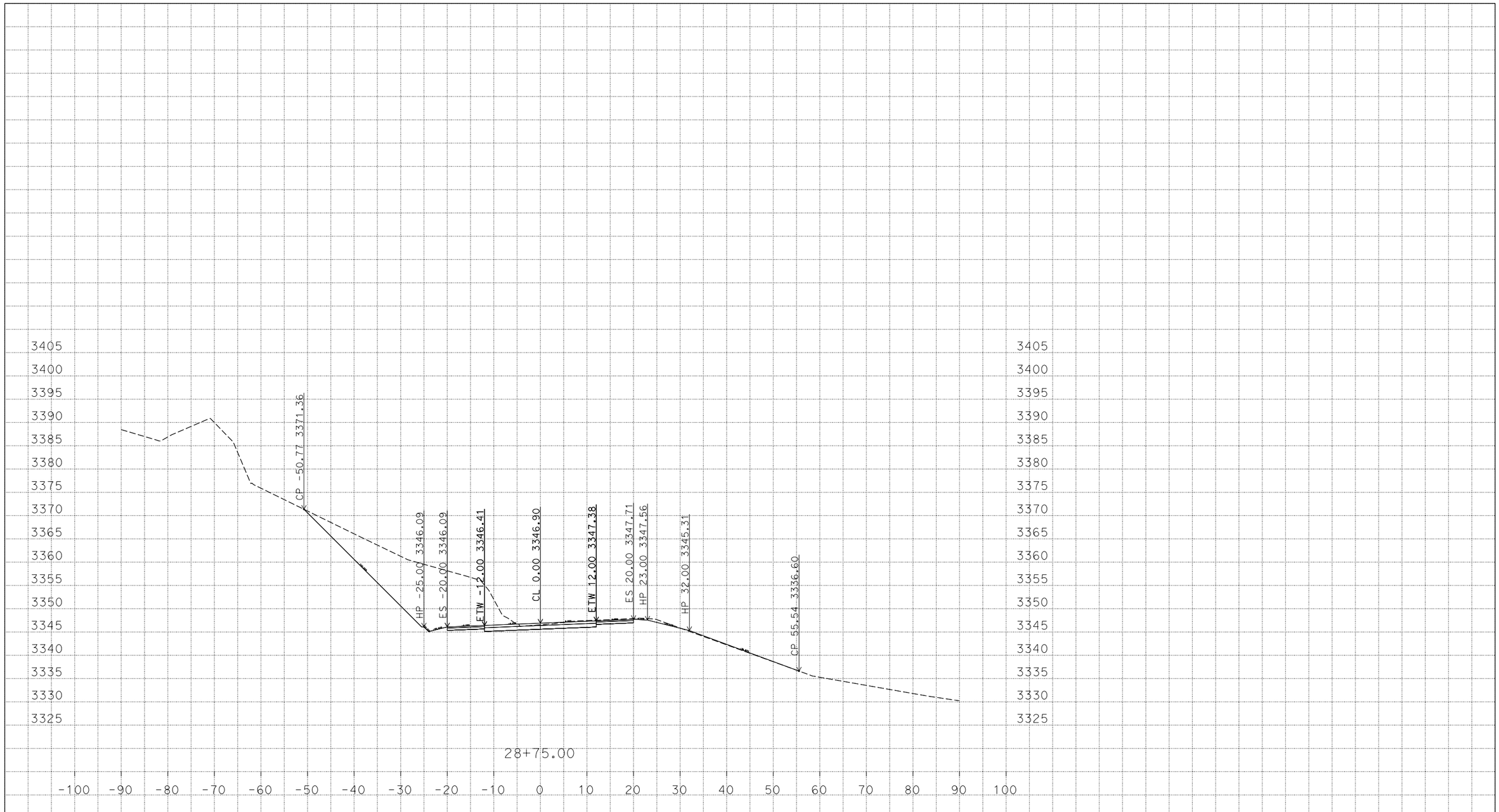

P:\1100000392\02_Design\C3D\XSec_EW
29520_Design_X Sections_TEMP_X_C3D_DWG.dwg - 15-Mar-16 3:34 PM

PLOTTED DATE: 15-Mar-2016

SCALE: 1"=10' Horiz.
1"=10' Vert.

CREATED BY: s136585

CONTRACT: 11-295204

DIST/CO/RTE/PM: 11/SD/94/59.6-60.2

PROJECT ID: 1100000392

"A-1" Alignment

CROSS SECTIONS

DESIGN STUDY ONLY

All Dimensions are U.S. Survey Feet

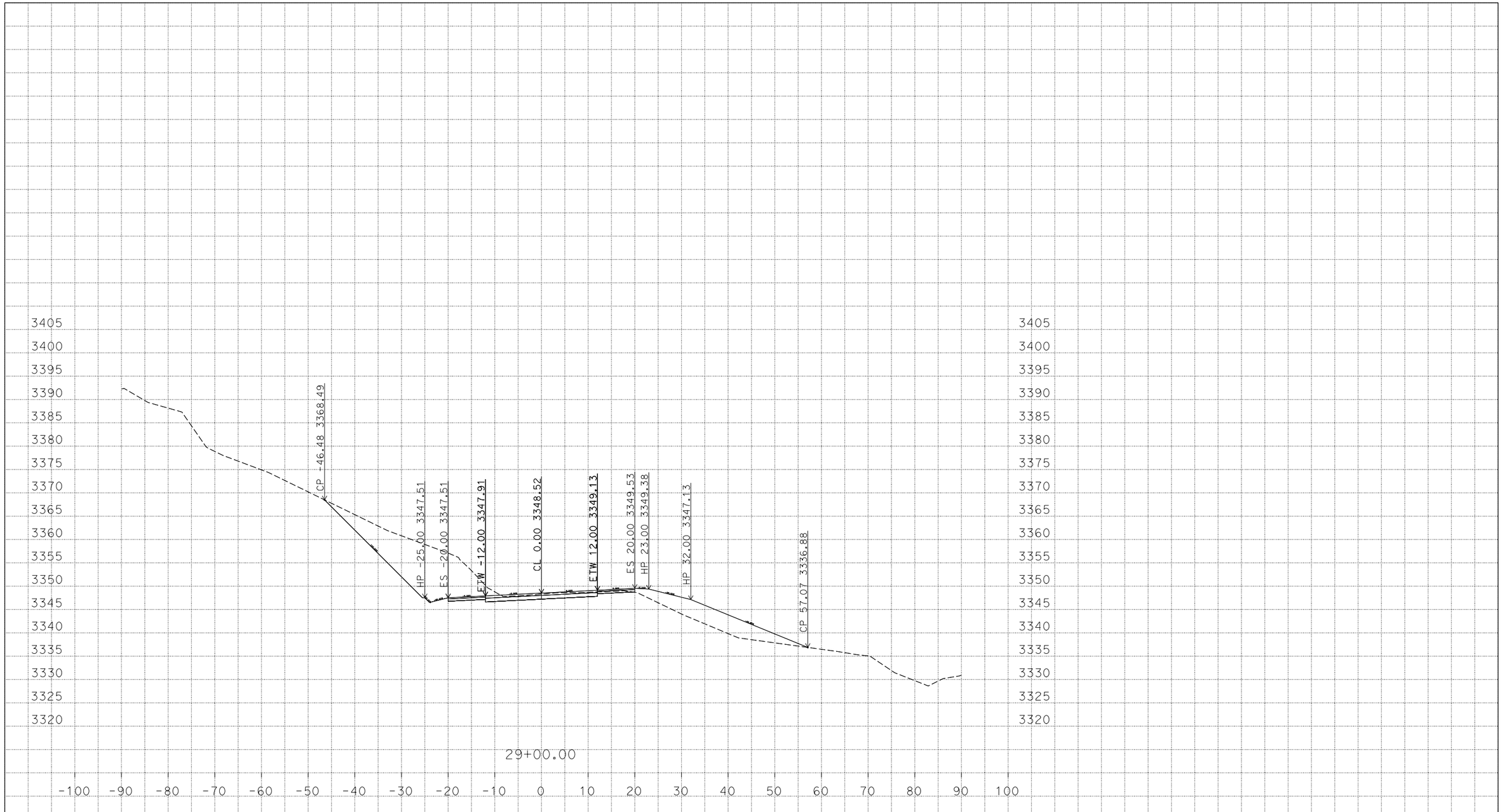

P:\1100000392\02_Design\C3D\XSec_EW
29520_Design_X Sections_TEMP_X_C3D_DWG.dwg - 15-Mar-16 3:34 PM

PLOTTED DATE: 15-Mar-2016

SCALE: 1"=10' Horiz.
1"=10' Vert.

CREATED BY: s136585

CONTRACT: 11-295204
DIST/CO/RTE/PM: 11/SD/94/59.6-60.2
PROJECT ID: 1100000392

"A-1" Alignment
CROSS SECTIONS

DESIGN STUDY ONLY

All Dimensions are U.S. Survey Feet

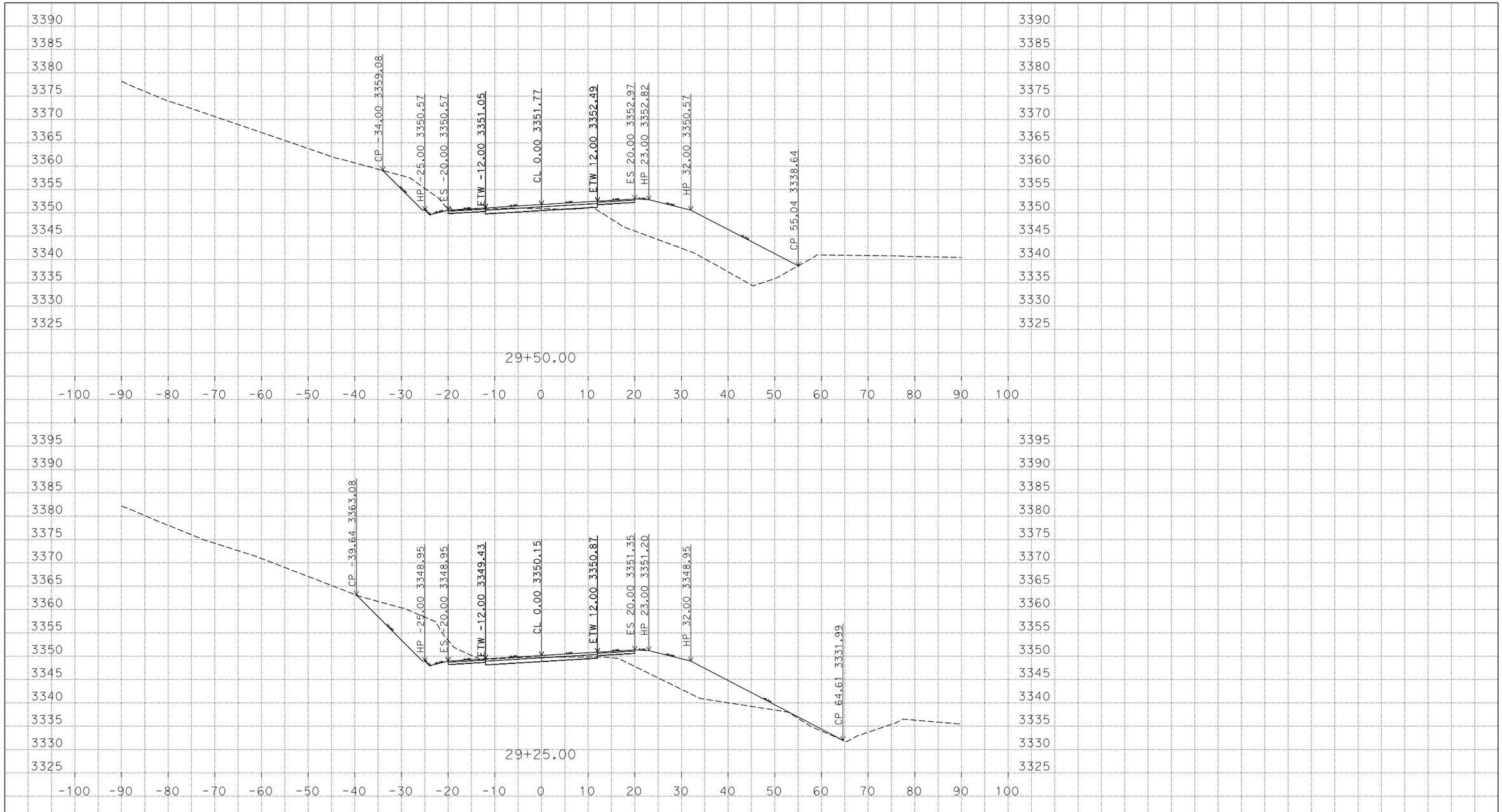

P:\1100000392\02_Design\C3D\XSec_EW
29520_Design_X Sections_TEMP_X_C3D_DWG.dwg - 15-Mar-16 3:34 PM

PLOTTED DATE: 15-Mar-2016

SCALE: 1"=10' Horiz.
1"=10' Vert.

CREATED BY: s136585

CONTRACT: 11-295204

DIST/CO/RTE/PM: 11/SD/94/59.6-60.2

PROJECT ID: 1100000392

"A-1" Alignment
CROSS SECTIONS

DESIGN STUDY ONLY

All Dimensions are U.S. Survey Feet

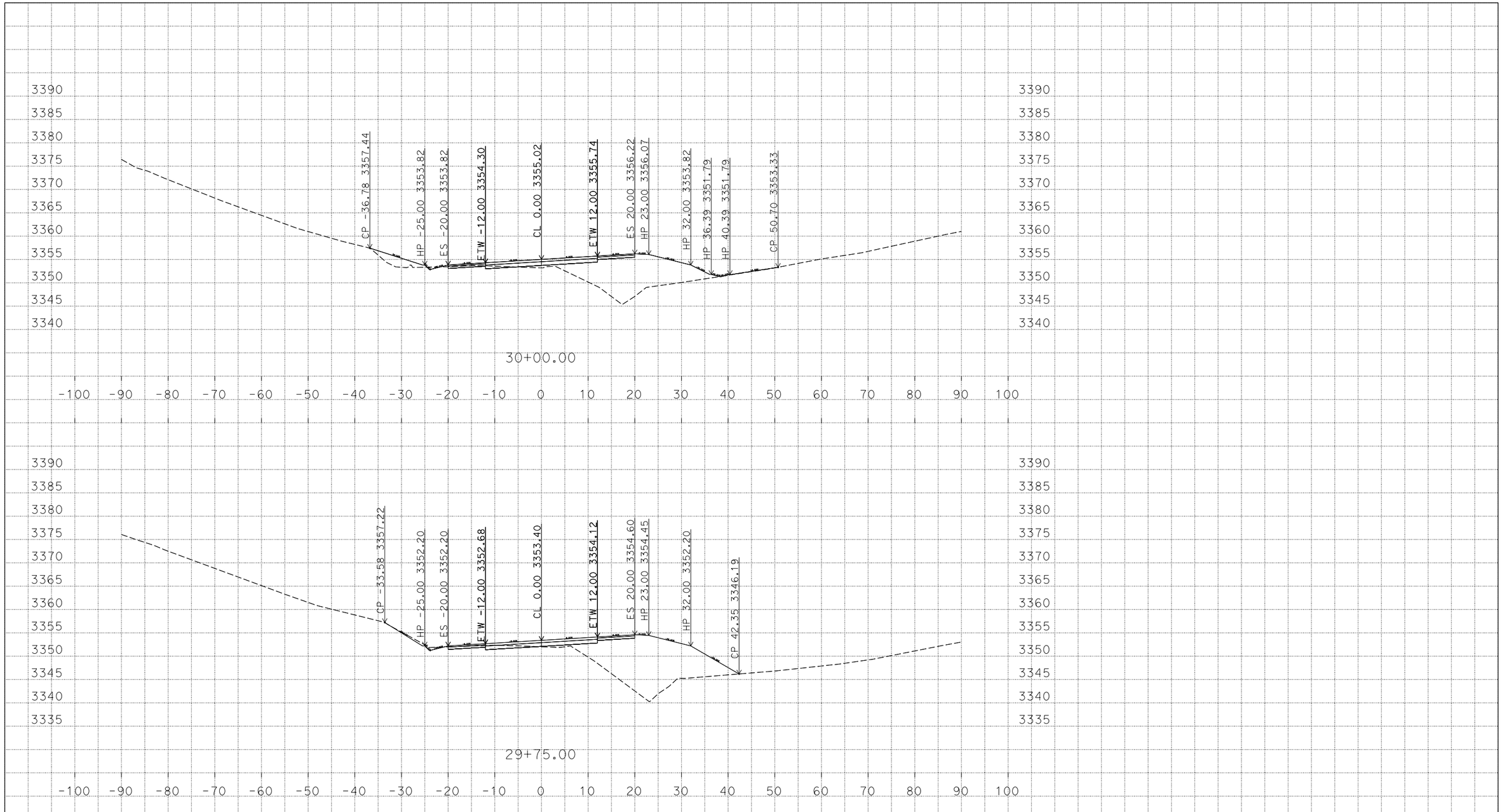

P:\1100000392\02_Design\C3D\XSec_EW
29520_Design_X Sections_TEMP_X_C3D_DWG.dwg - 15-Mar-16 3:34 PM

PLOTTED DATE: 15-Mar-2016

SCALE: 1"=10' Horiz.
1"=10' Vert.

CREATED BY: s136585

CONTRACT: 11-295204

DIST/CO/RTE/PM: 11/SD/94/59.6-60.2

PROJECT ID: 1100000392

"A-1" Alignment
CROSS SECTIONS

DESIGN STUDY ONLY

All Dimensions are U.S. Survey Feet

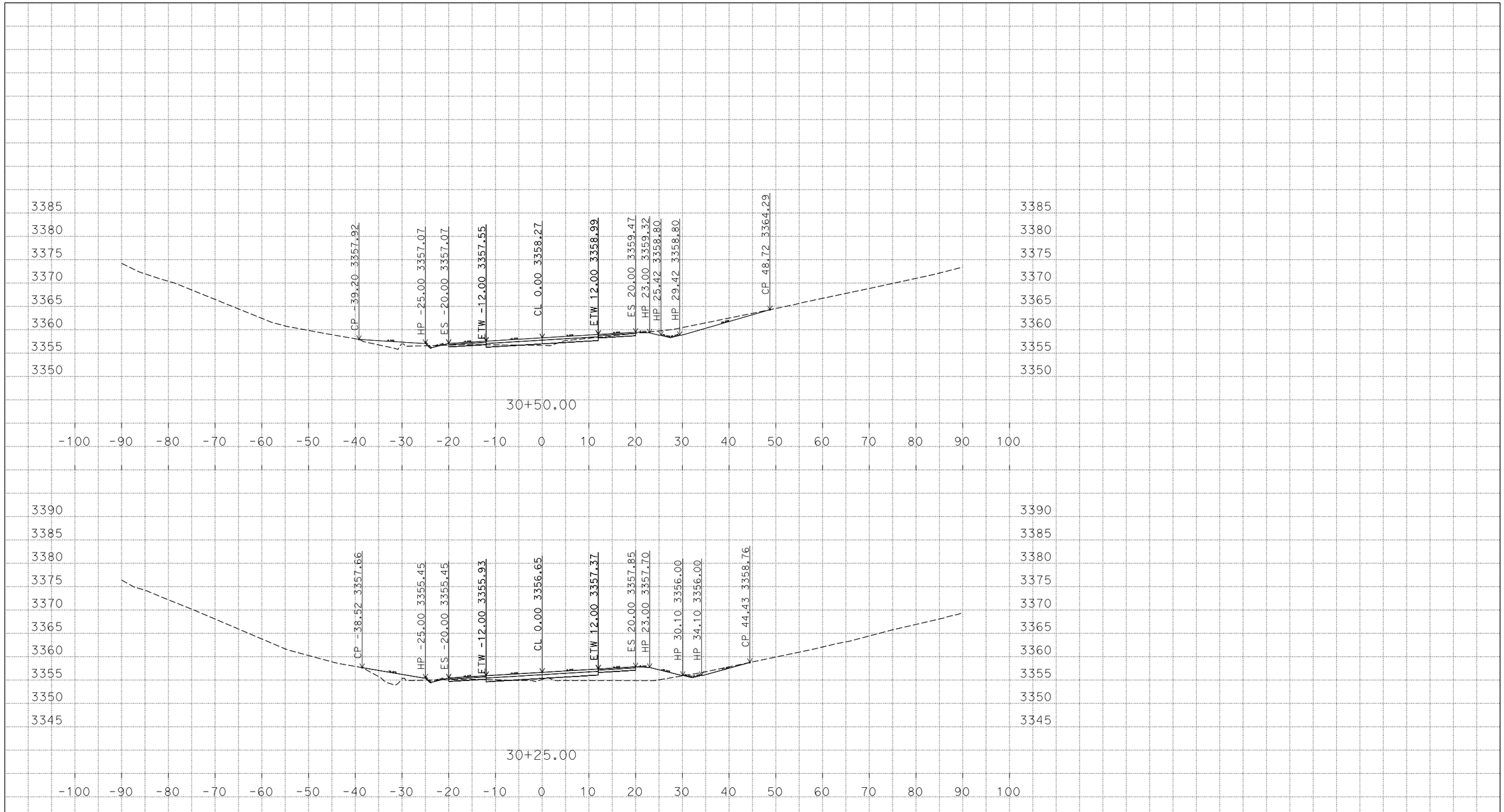

P:\1100000392\02_Design\C3D\XSec_EW
29520_Design_X Sections_TEMP_X_C3D_DWG.dwg - 15-Mar-16 3:34 PM

PLOTTED DATE: 15-Mar-2016

SCALE: 1"=10' Horiz.
1"=10' Vert.

CREATED BY: s136585

CONTRACT: 11-295204

DIST/CO/RTE/PM: 11/SD/94/59.6-60.2

PROJECT ID: 1100000392

"A-1" Alignment
CROSS SECTIONS

DESIGN STUDY ONLY

All Dimensions are U.S. Survey Feet

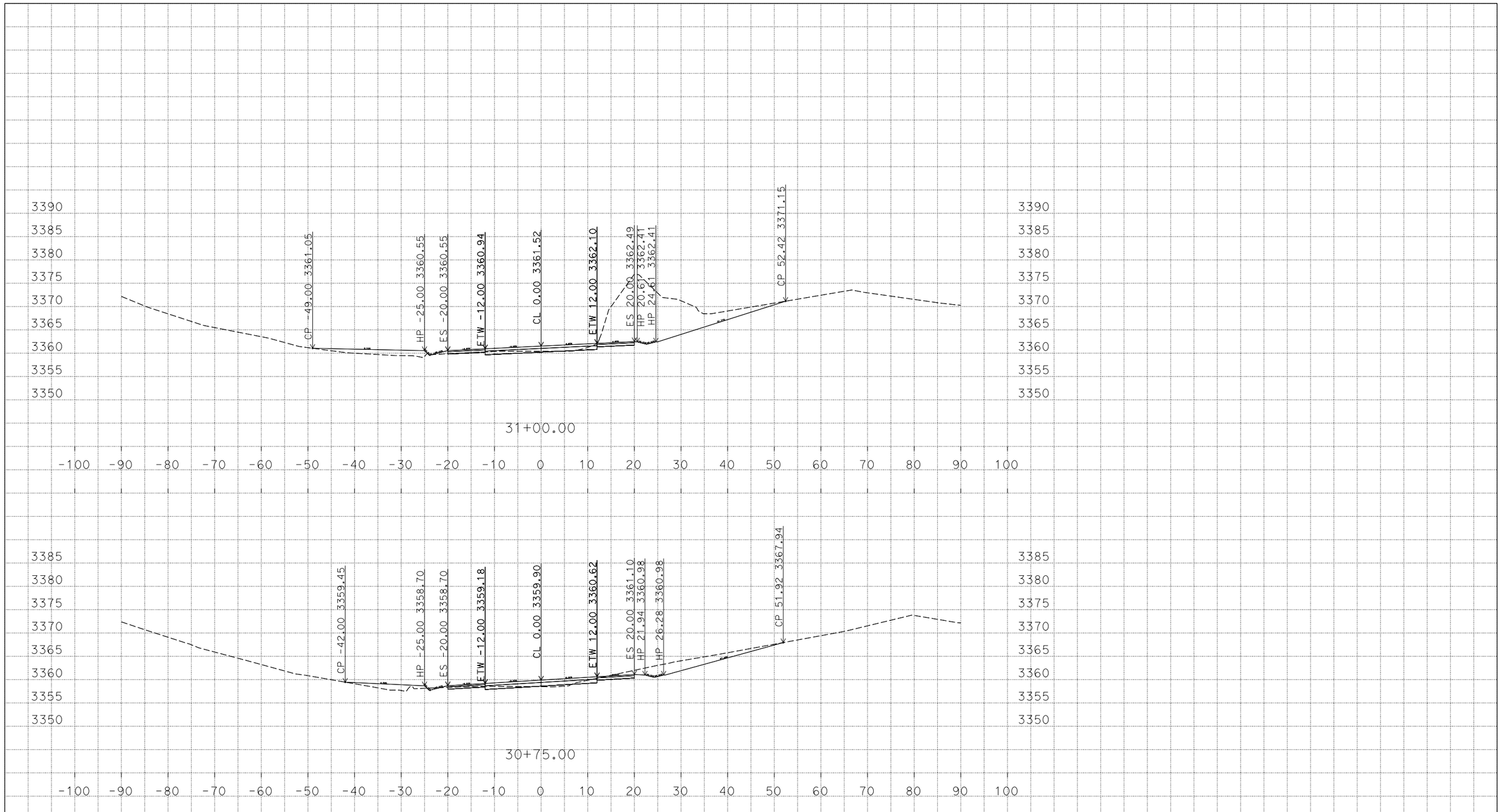

P:\1100000392\02_Design\C3D\XSec_EW
29520_Design_X Sections_TEMP_X_C3D_DWG.dwg - 15-Mar-16 3:34 PM

PLOTTED DATE: 15-Mar-2016

SCALE: 1"=10' Horiz.
1"=10' Vert.

CREATED BY: s136585

CONTRACT: 11-295204

DIST/CO/RTE/PM: 11/SD/94/59.6-60.2

PROJECT ID: 1100000392

"A-1" Alignment
CROSS SECTIONS

DESIGN STUDY ONLY

All Dimensions are U.S. Survey Feet

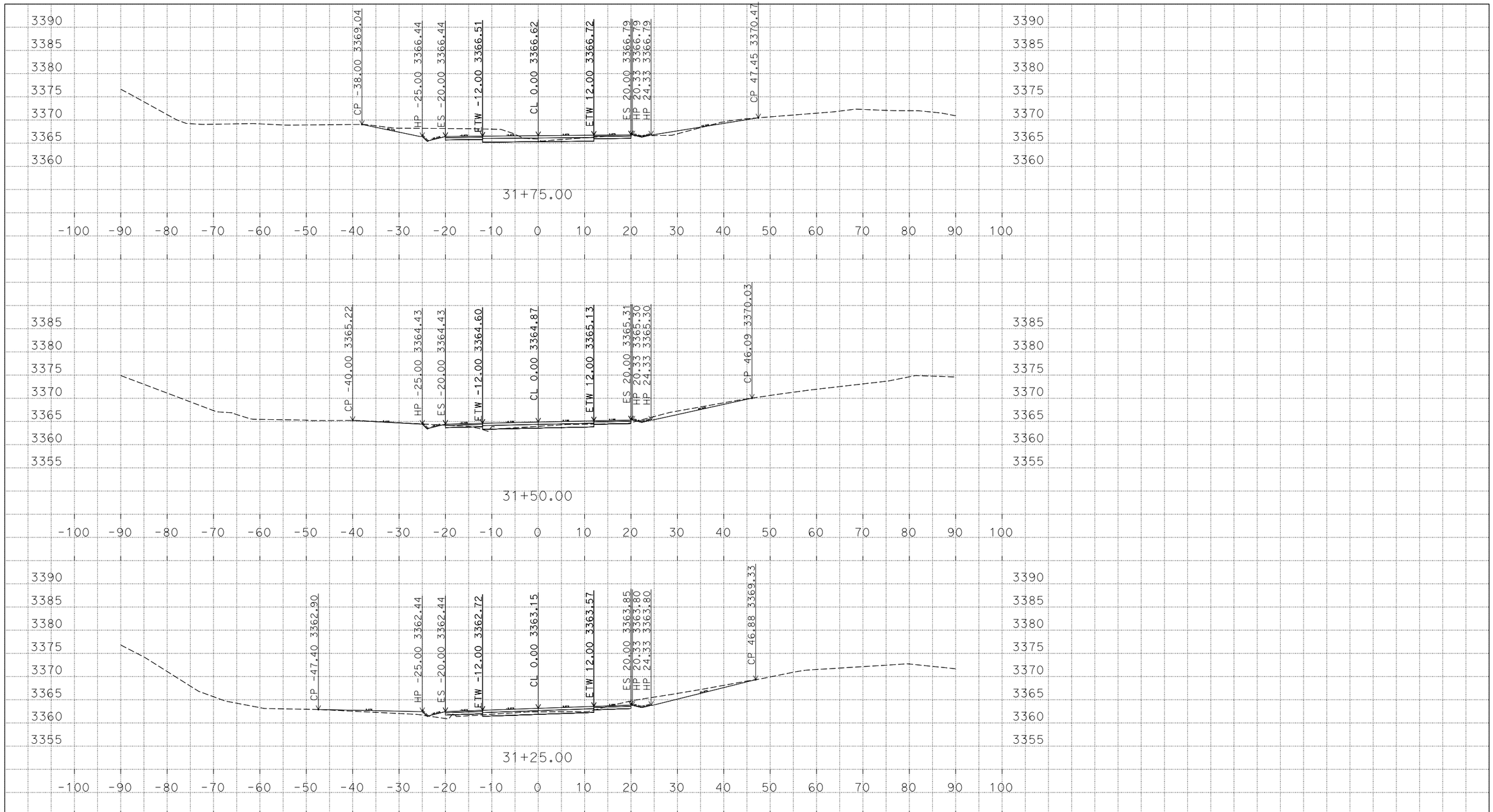

P:\1100000392\02_Design\C3D\XSec_EW
29520_Design_X Sections_TEMP_X_C3D_DWG.dwg - 15-Mar-16 3:34 PM

PLOTTED DATE: 15-Mar-2016

SCALE: 1"=10' Horiz.
1"=10' Vert.

CREATED BY: s136585

CONTRACT: 11-295204

DIST/CO/RTE/PM: 11/SD/94/59.6-60.2

PROJECT ID: 1100000392

"A-1" Alignment
CROSS SECTIONS

DESIGN STUDY ONLY

All Dimensions are U.S. Survey Feet

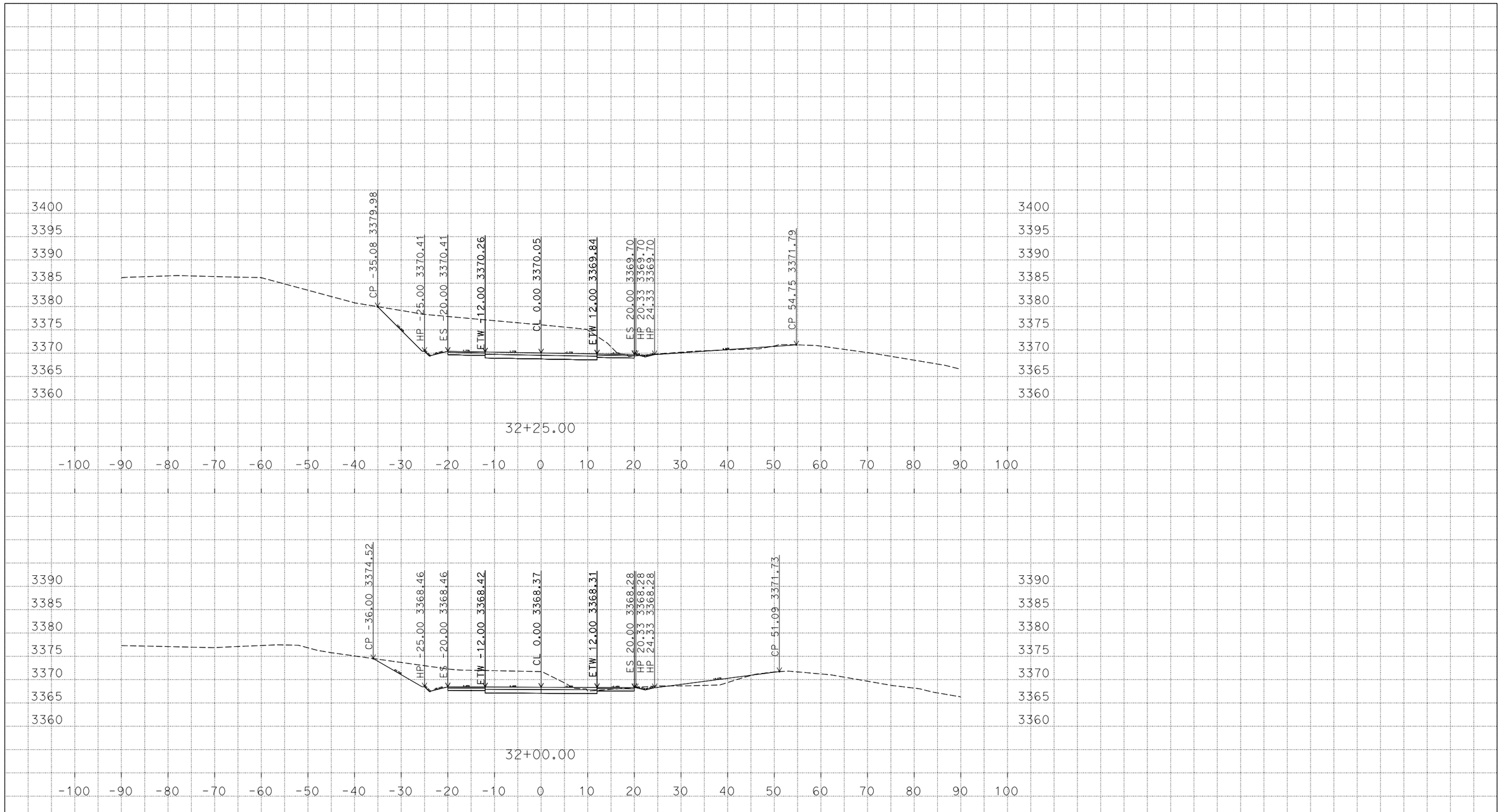

P:\1100000392\02_Design\C3D\XSec_EW
29520_Design_X Sections_TEMP_X_C3D_DWG.dwg - 15-Mar-16 3:34 PM

PLOTTED DATE: 15-Mar-2016

SCALE: 1"=10' Horiz.
1"=10' Vert.

CREATED BY: s136585

CONTRACT: 11-295204

DIST/CO/RTE/PM: 11/SD/94/59.6-60.2

PROJECT ID: 1100000392

"A-1" Alignment
CROSS SECTIONS

DESIGN STUDY ONLY

All Dimensions are U.S. Survey Feet

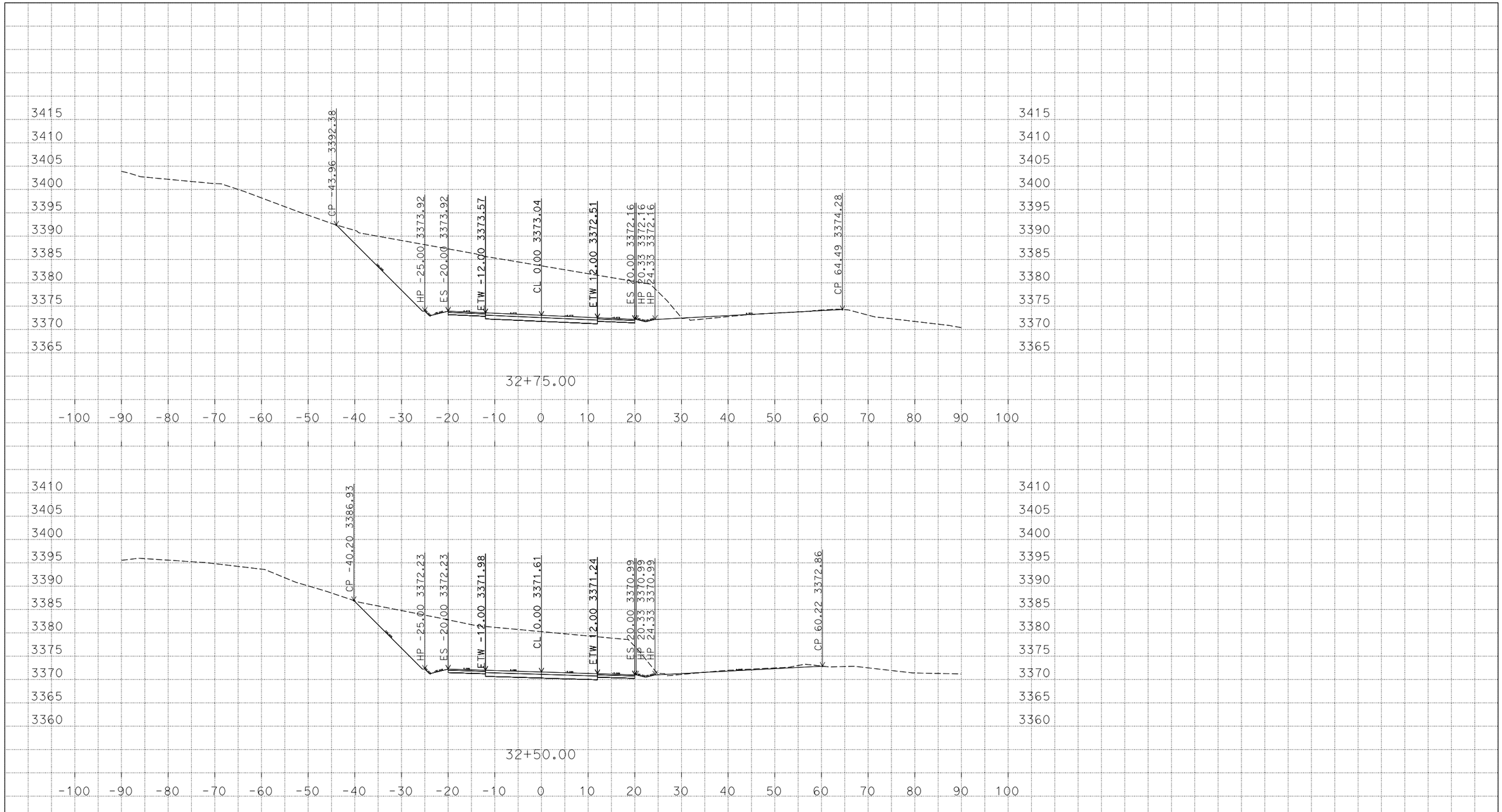

P:\1100000392\02_Design\C3D\XSec_EW
29520_Design_X Sections_TEMP_X_C3D_DWG.dwg - 15-Mar-16 3:34 PM

PLOTTED DATE: 15-Mar-2016

SCALE: 1"=10' Horiz.
1"=10' Vert.

CREATED BY: s136585

CONTRACT: 11-295204

DIST/CO/RTE/PM: 11/SD/94/59.6-60.2

PROJECT ID: 1100000392

"A-1" Alignment
CROSS SECTIONS

DESIGN STUDY ONLY

All Dimensions are U.S. Survey Feet

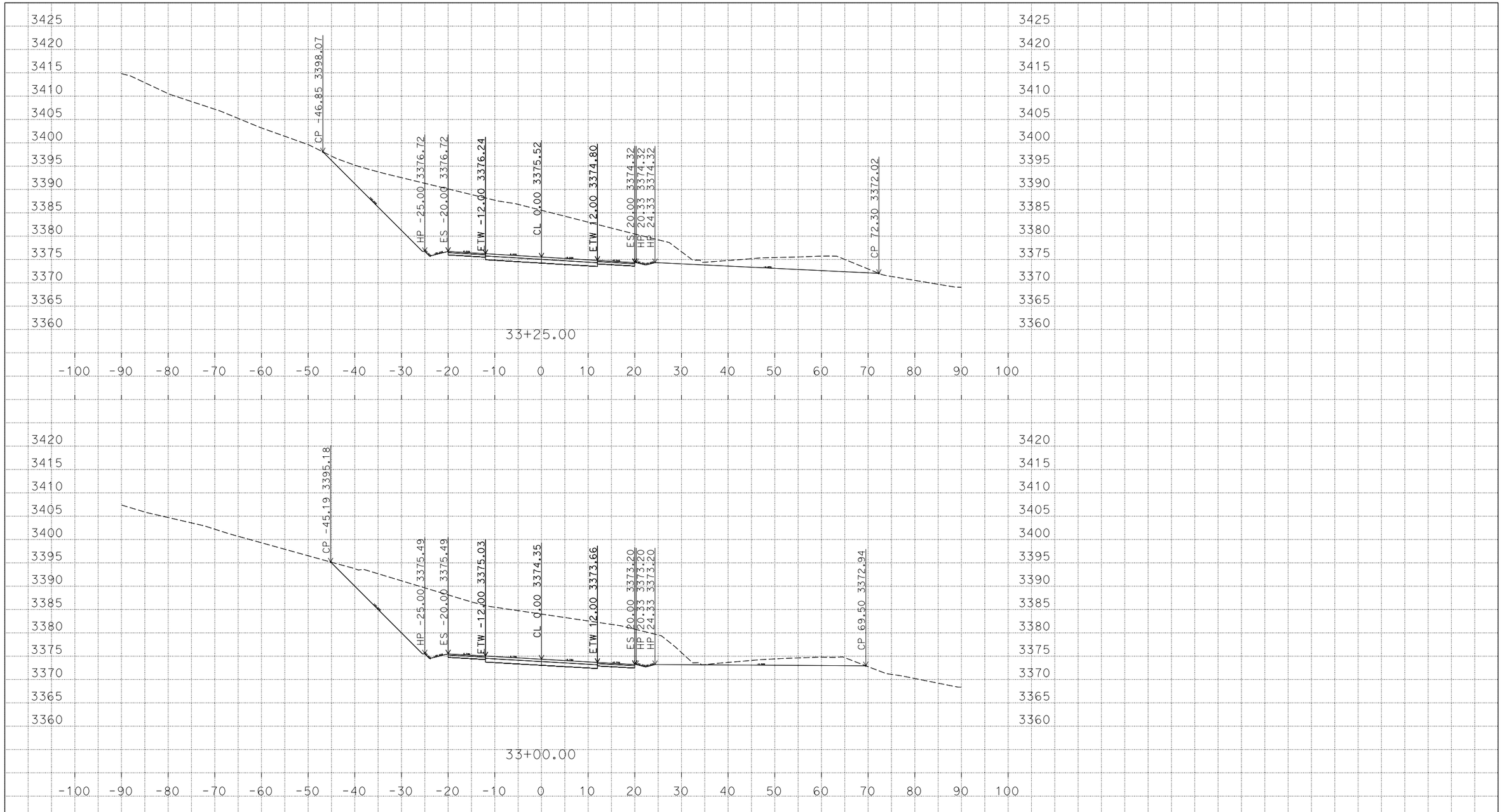

P:\1100000392\02_Design\C3D\XSec_EW
29520_Design_X Sections_TEMP_X_C3D_DWG.dwg - 15-Mar-16 3:34 PM

PLOTTED DATE: 15-Mar-2016

SCALE: 1"=10' Horiz.
1"=10' Vert.

CREATED BY: s136585

CONTRACT: 11-295204

DIST/CO/RTE/PM: 11/SD/94/59.6-60.2

PROJECT ID: 1100000392

"A-1" Alignment

CROSS SECTIONS

DESIGN STUDY ONLY

All Dimensions are U.S. Survey Feet

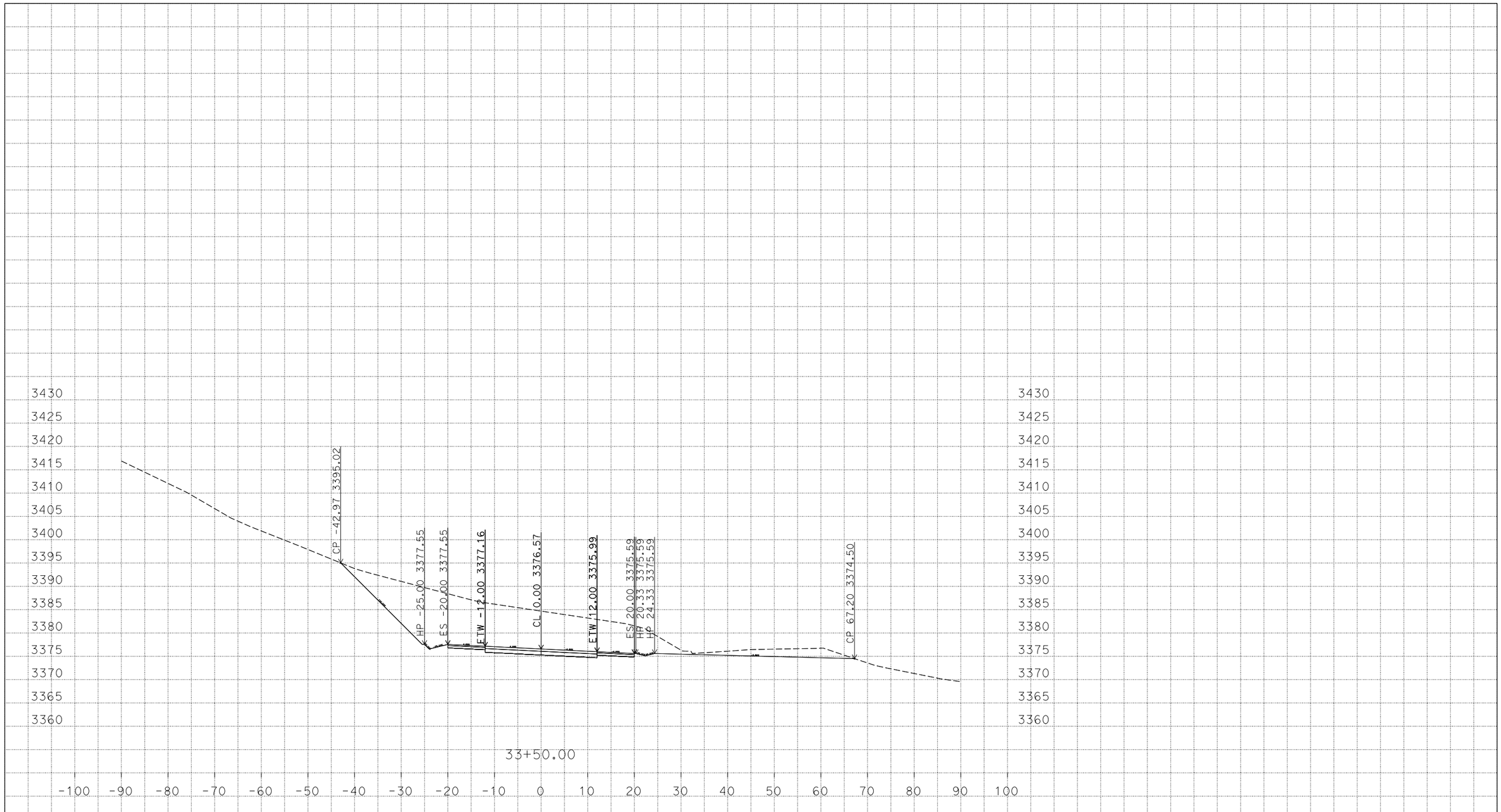

P:\1100000392\02_Design\C3D\XSec_EW
29520_Design_X Sections_TEMP_X_C3D_DWG.dwg - 15-Mar-16 3:34 PM

PLOTTED DATE: 15-Mar-2016

SCALE: 1"=10' Horiz.
1"=10' Vert.

CREATED BY: s136585

CONTRACT: 11-295204

DIST/CO/RTE/PM: 11/SD/94/59.6-60.2

PROJECT ID: 1100000392

"A-1" Alignment

CROSS SECTIONS

DESIGN STUDY ONLY

All Dimensions are U.S. Survey Feet

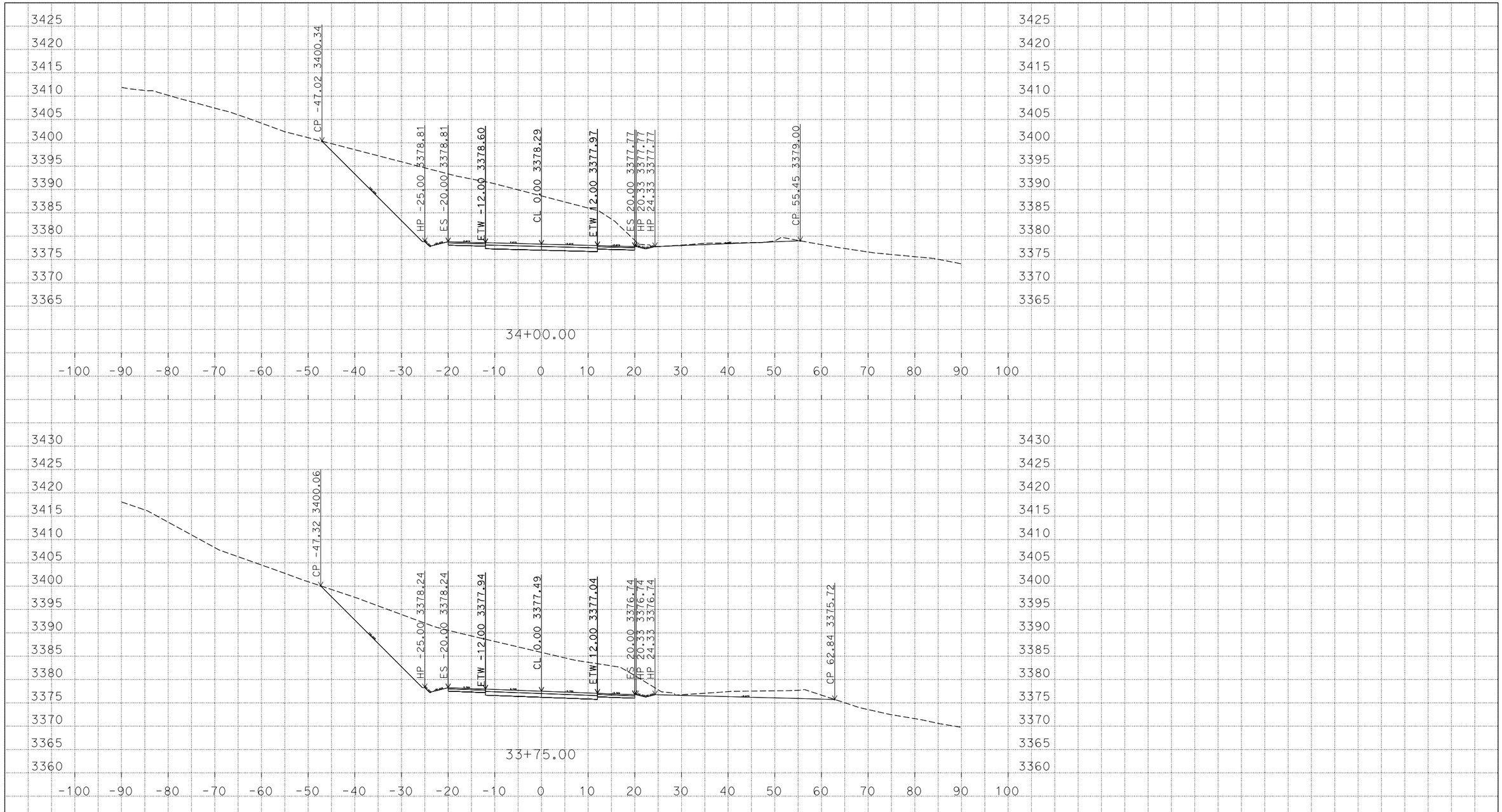

PLOTTED DATE: 15-Mar-2016

SCALE: 1"=10' Horiz.
1"=10' Vert.

CREATED BY: s136585

CONTRACT: 11-295204

DIST/CO/RTE/PM: 11/SD/94/59.6-60.2

PROJECT ID: 1100000392

"A-1" Alignment

CROSS SECTIONS

P:\1100000392\02_Design\C3D\XSec_EW
29520_Design_X Sections_TEMP_X_C3D_DWG.dwg - 15-Mar-16 3:34 PM

DESIGN STUDY ONLY

All Dimensions are U.S. Survey Feet

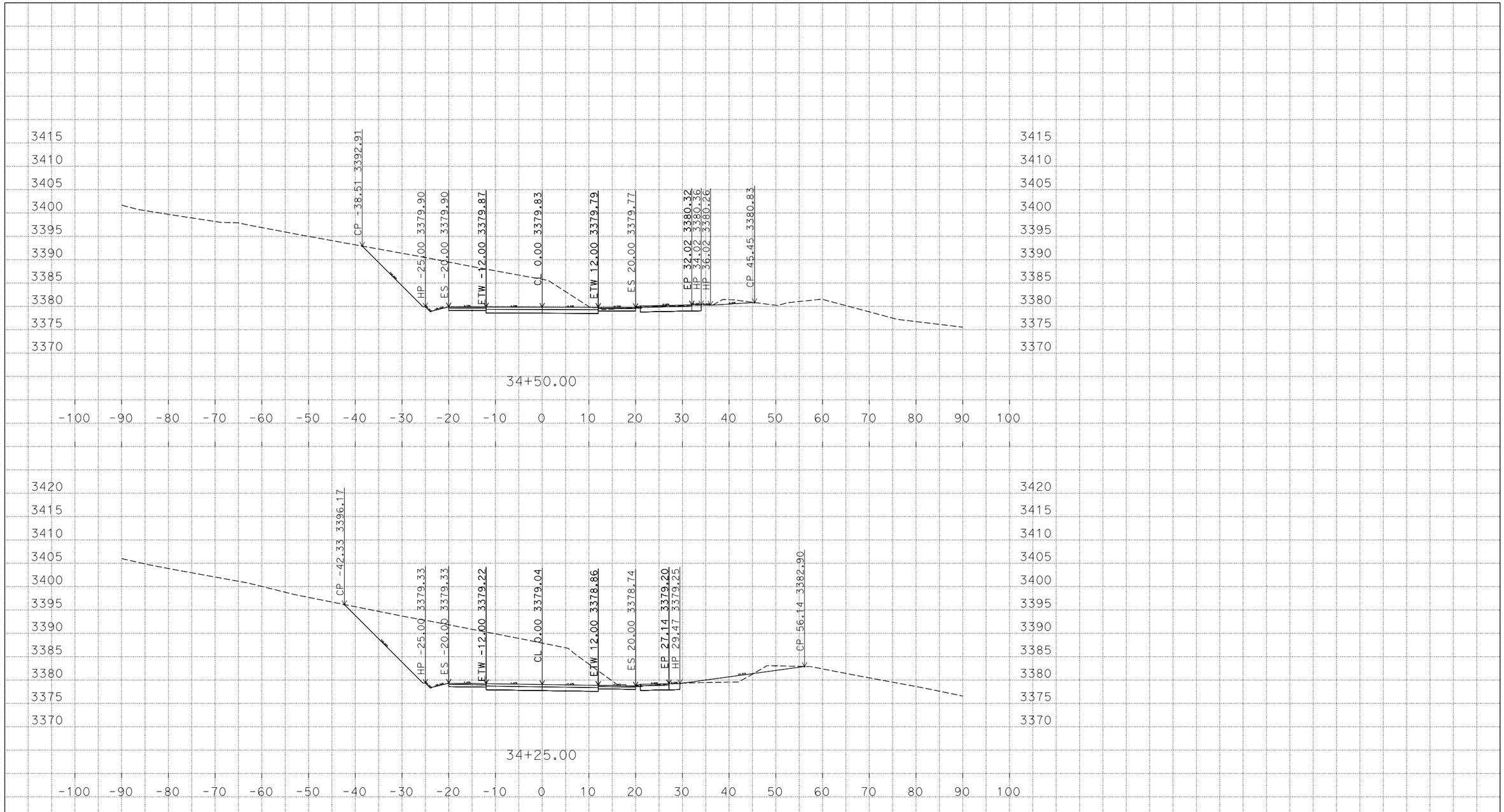

P:\1100000392\02_Design\C3D\XSec_EW
29520_Design_X Sections_TEMP_X_C3D_DWG.dwg - 15-Mar-16 3:34 PM

PLOTTED DATE: 15-Mar-2016

SCALE: 1"=10' Horiz.
1"=10' Vert.

CREATED BY: s136585

CONTRACT: 11-295204

DIST/CO/RTE/PM: 11/SD/94/59.6-60.2

PROJECT ID: 1100000392

"A-1" Alignment
CROSS SECTIONS

DESIGN STUDY ONLY

All Dimensions are U.S. Survey Feet

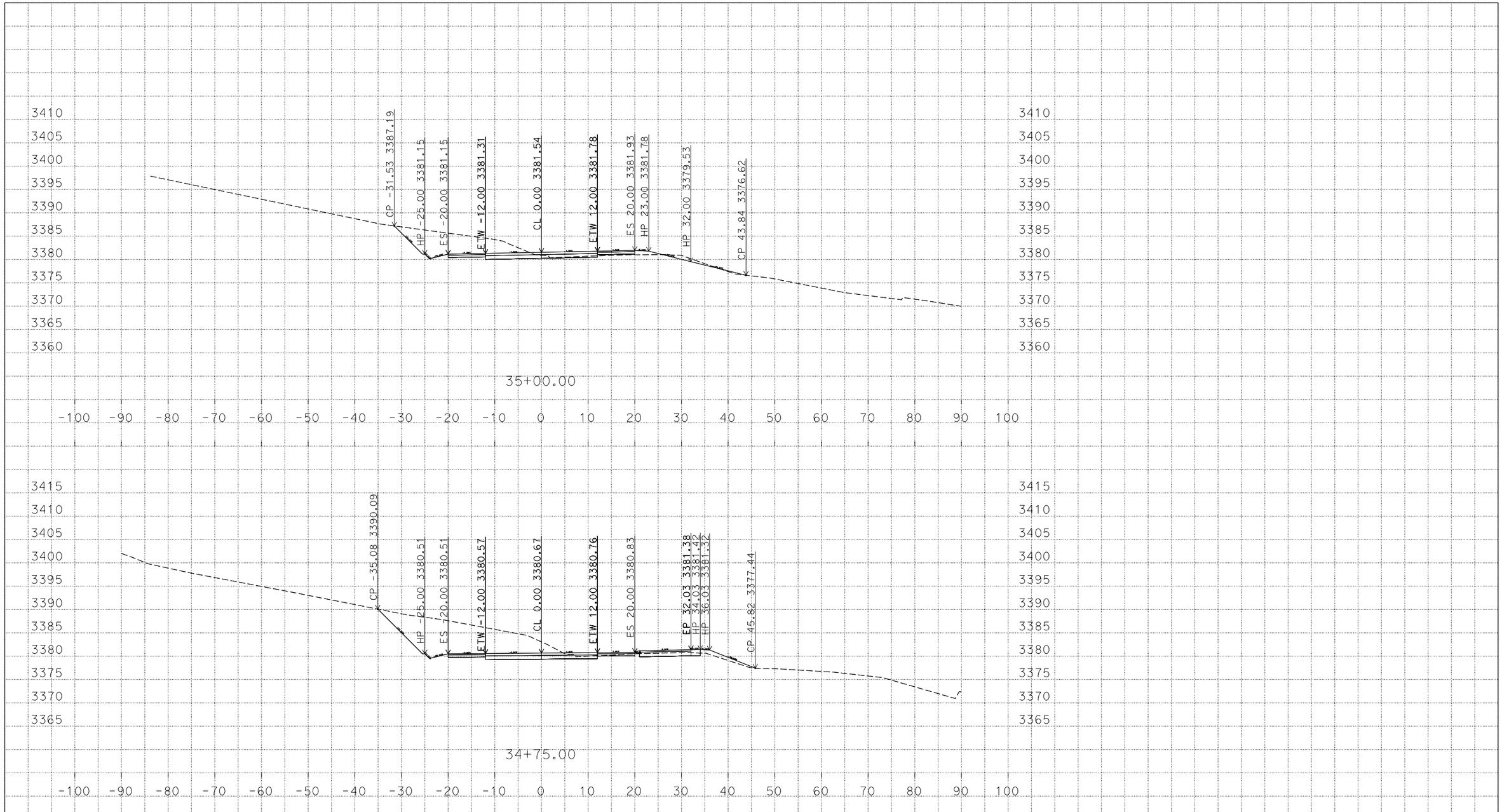

P:\1100000392\02_Design\C3D\XSec_EW
29520_Design_X Sections_TEMP_X_C3D_DWG.dwg - 15-Mar-16 3:34 PM

PLOTTED DATE: 15-Mar-2016

SCALE: 1"=10' Horiz.
1"=10' Vert.

CREATED BY: s136585

CONTRACT: 11-295204

DIST/CO/RTE/PM: 11/SD/94/59.6-60.2

PROJECT ID: 1100000392

"A-1" Alignment
CROSS SECTIONS

DESIGN STUDY ONLY

All Dimensions are U.S. Survey Feet

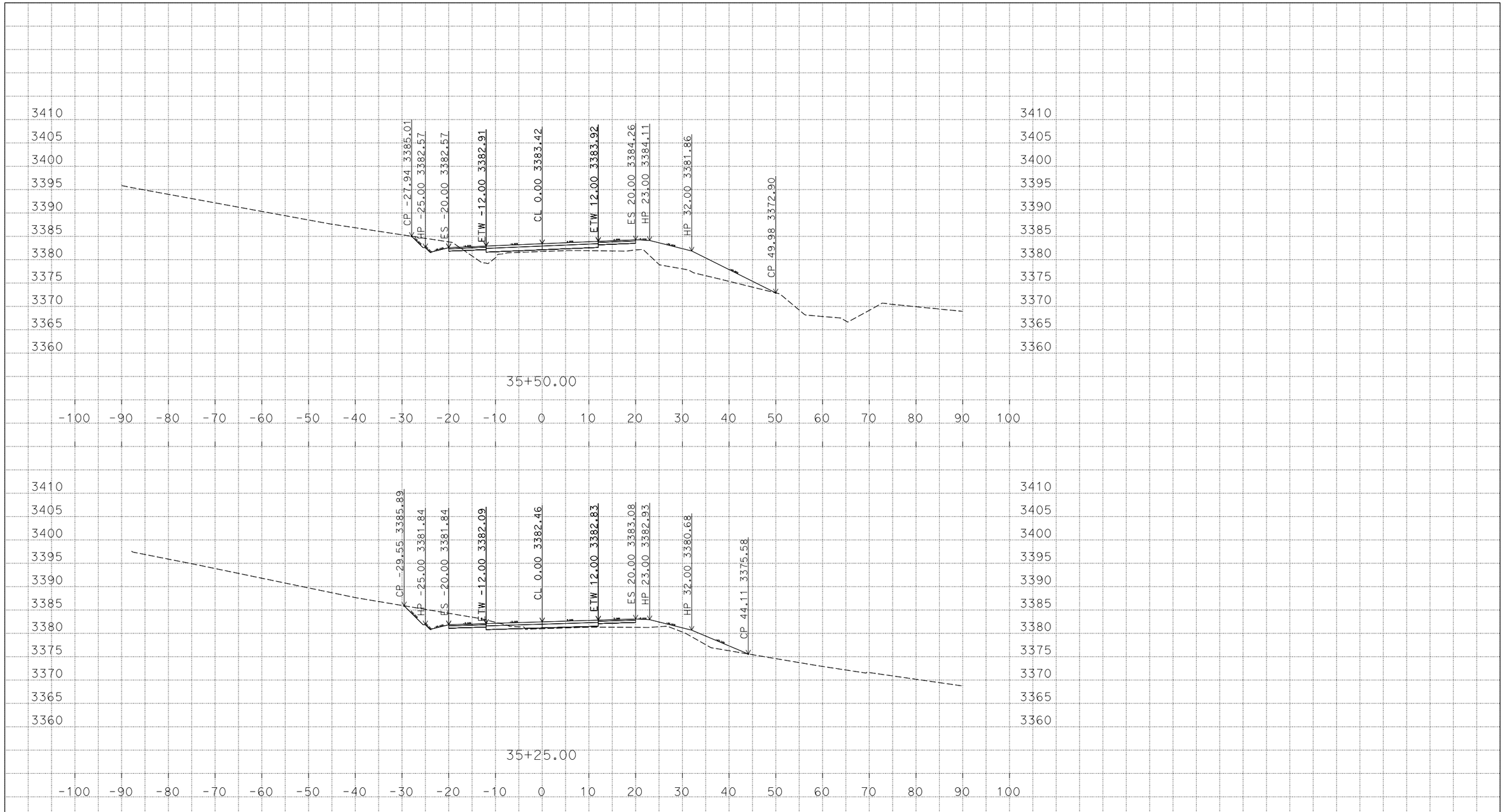

P:\1100000392\02_Design\C3D\XSec_EW
29520_Design_X Sections_TEMP_X_C3D_DWG.dwg - 15-Mar-16 3:34 PM

PLOTTED DATE: 15-Mar-2016

SCALE: 1"=10' Horiz.
1"=10' Vert.

CREATED BY: s136585

CONTRACT: 11-295204

DIST/CO/RTE/PM: 11/SD/94/59.6-60.2

PROJECT ID: 1100000392

"A-1" Alignment
CROSS SECTIONS

DESIGN STUDY ONLY

All Dimensions are U.S. Survey Feet

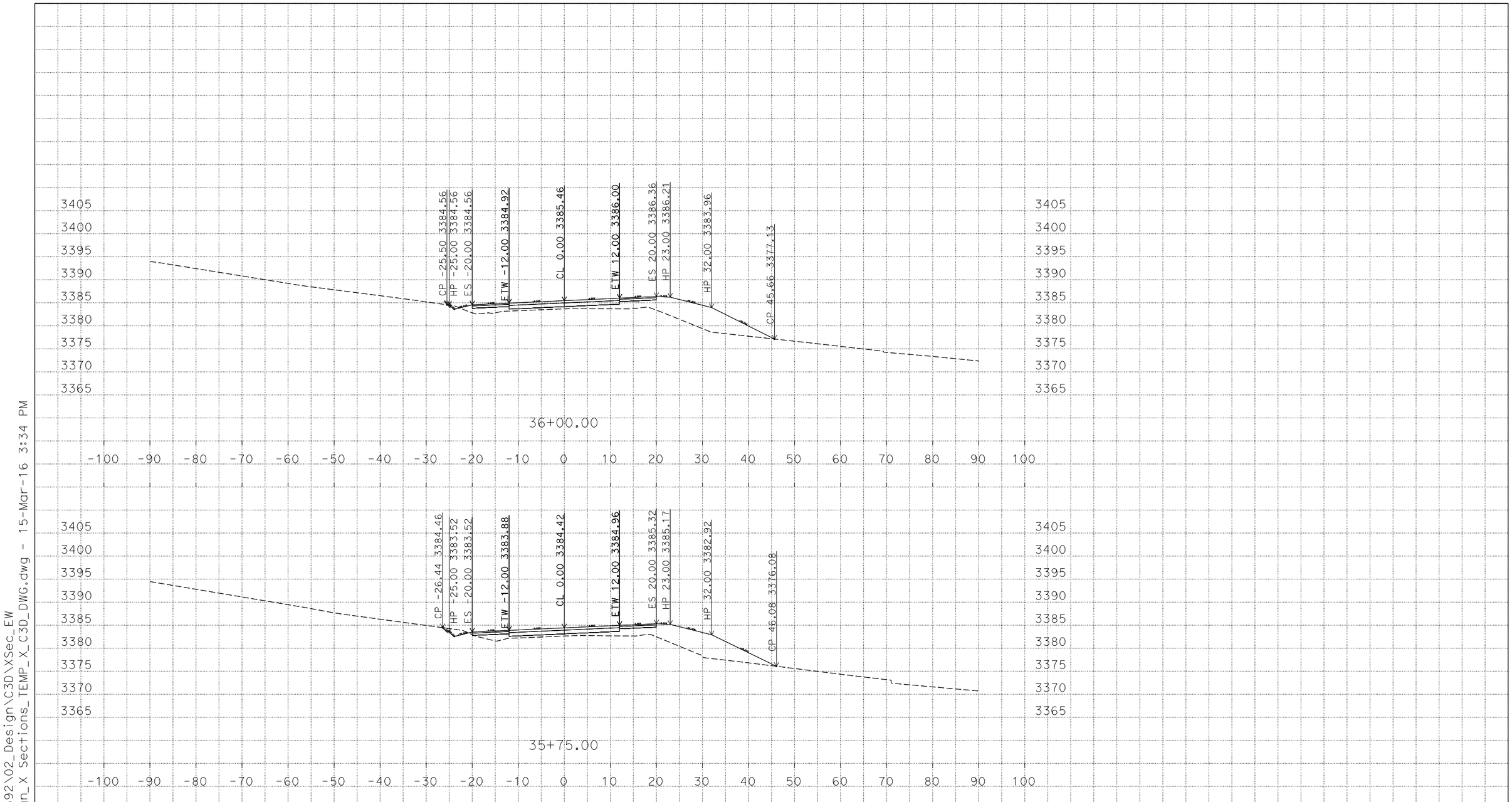

P:\1100000392\02_Design\C3D\XSec_EW
29520_Design_X Sections_TEMP_X_C3D_DWG.dwg - 15-Mar-16 3:34 PM

PLOTTED DATE: 15-Mar-2016

SCALE: 1"=10' Horiz.
1"=10' Vert.

CREATED BY: s136585

CONTRACT: 11-295204

DIST/CO/RTE/PM: 11/SD/94/59.6-60.2

PROJECT ID: 1100000392

"A-1" Alignment
CROSS SECTIONS

DESIGN STUDY ONLY

All Dimensions are U.S. Survey Feet

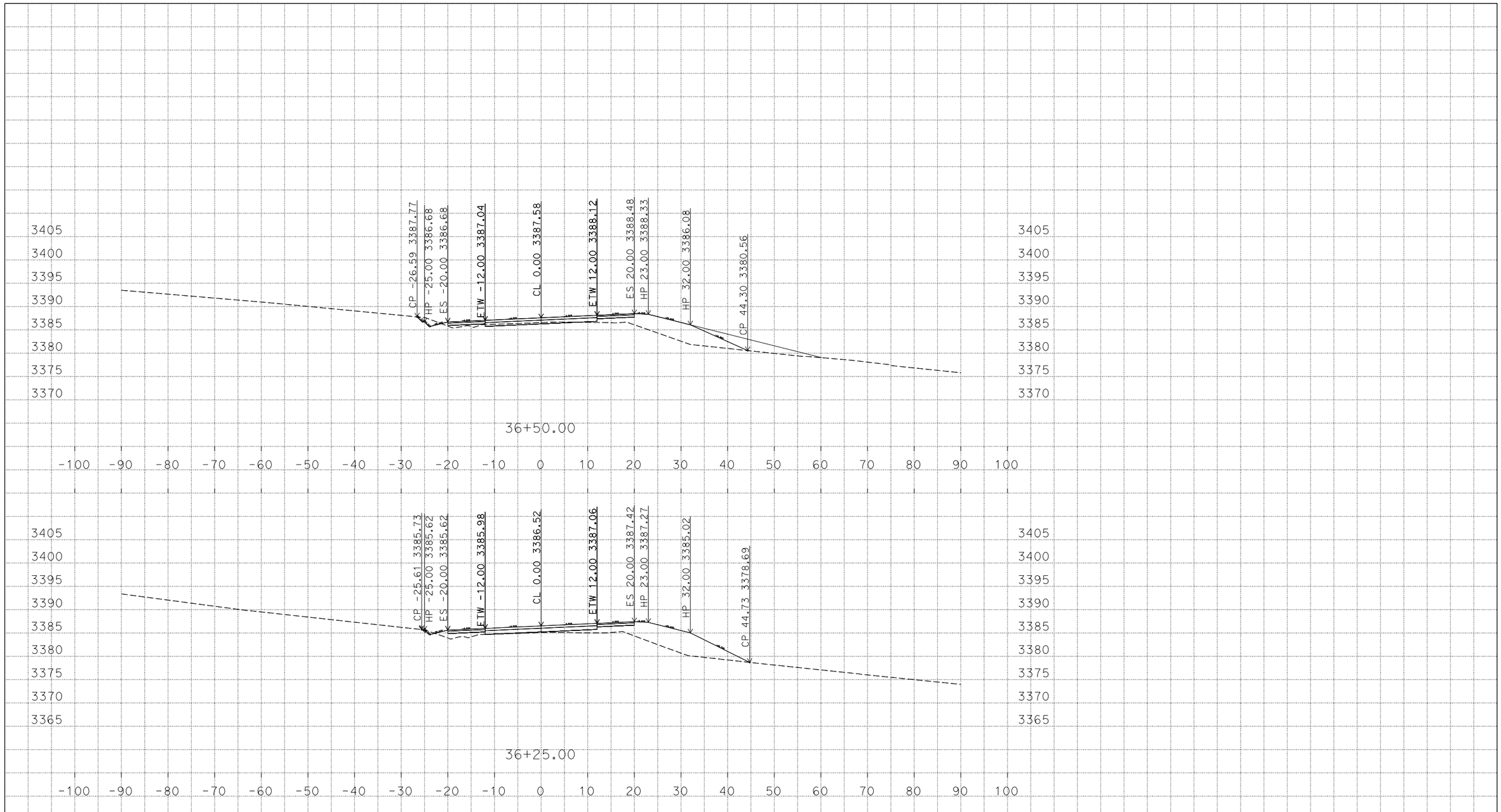

P:\1100000392\02_Design\C3D\XSec_EW
29520_Design_X Sections_TEMP_X_C3D_DWG.dwg - 15-Mar-16 3:34 PM

PLOTTED DATE: 15-Mar-2016

SCALE: 1"=10' Horiz.
1"=10' Vert.

CREATED BY: s136585

CONTRACT: 11-295204

DIST/CO/RTE/PM: 11/SD/94/59.6-60.2

PROJECT ID: 1100000392

"A-1" Alignment

CROSS SECTIONS

DESIGN STUDY ONLY

All Dimensions are U.S. Survey Feet

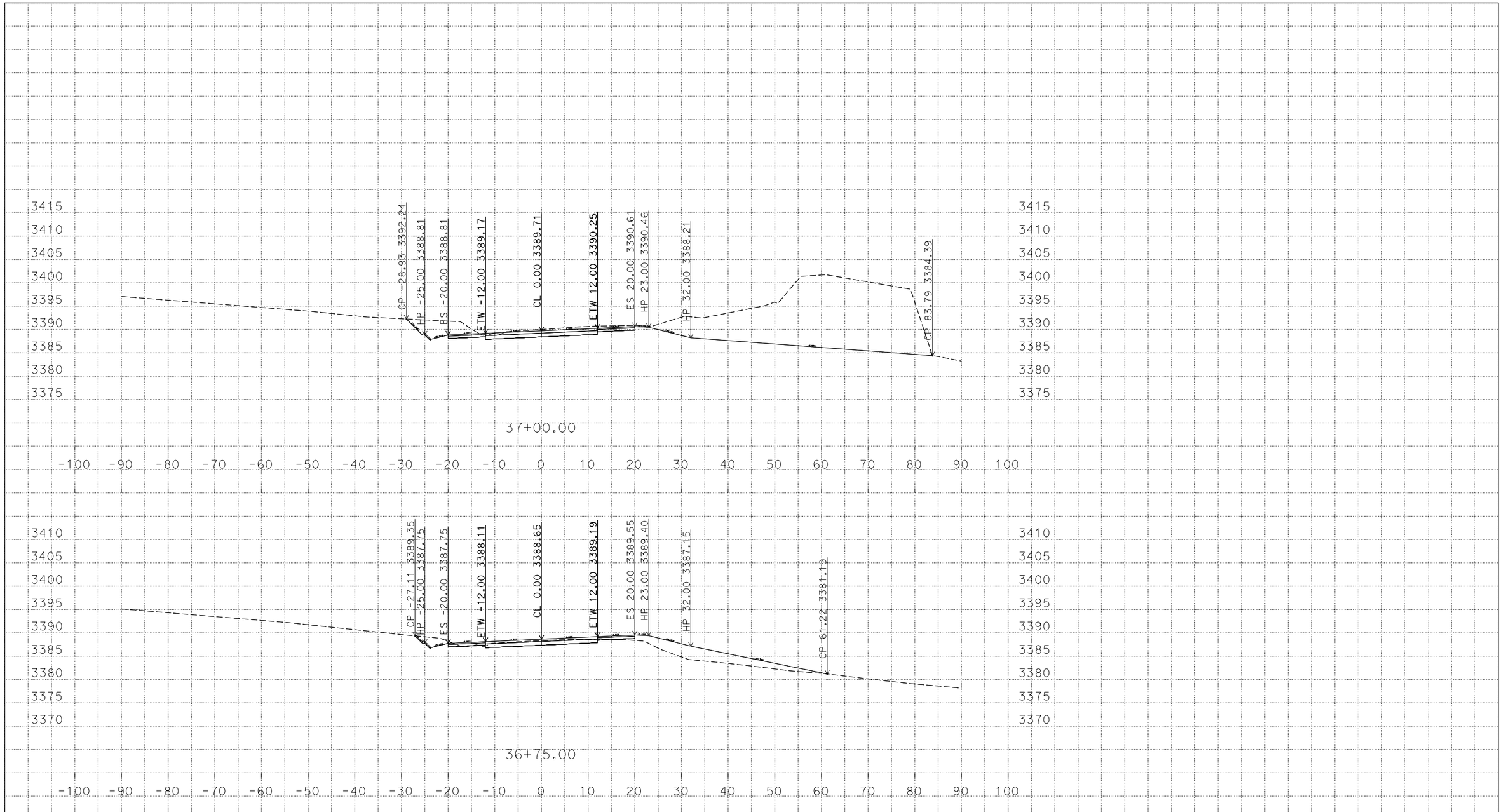

P:\1100000392\02_Design\C3D\XSec_EW
29520_Design_X Sections_TEMP_X_C3D_DWG.dwg - 15-Mar-16 3:34 PM

PLOTTED DATE: 15-Mar-2016

SCALE: 1"=10' Horiz.
1"=10' Vert.

CREATED BY: s136585

CONTRACT: 11-295204

DIST/CO/RTE/PM: 11/SD/94/59.6-60.2

PROJECT ID: 1100000392

"A-1" Alignment
CROSS SECTIONS

DESIGN STUDY ONLY

All Dimensions are U.S. Survey Feet

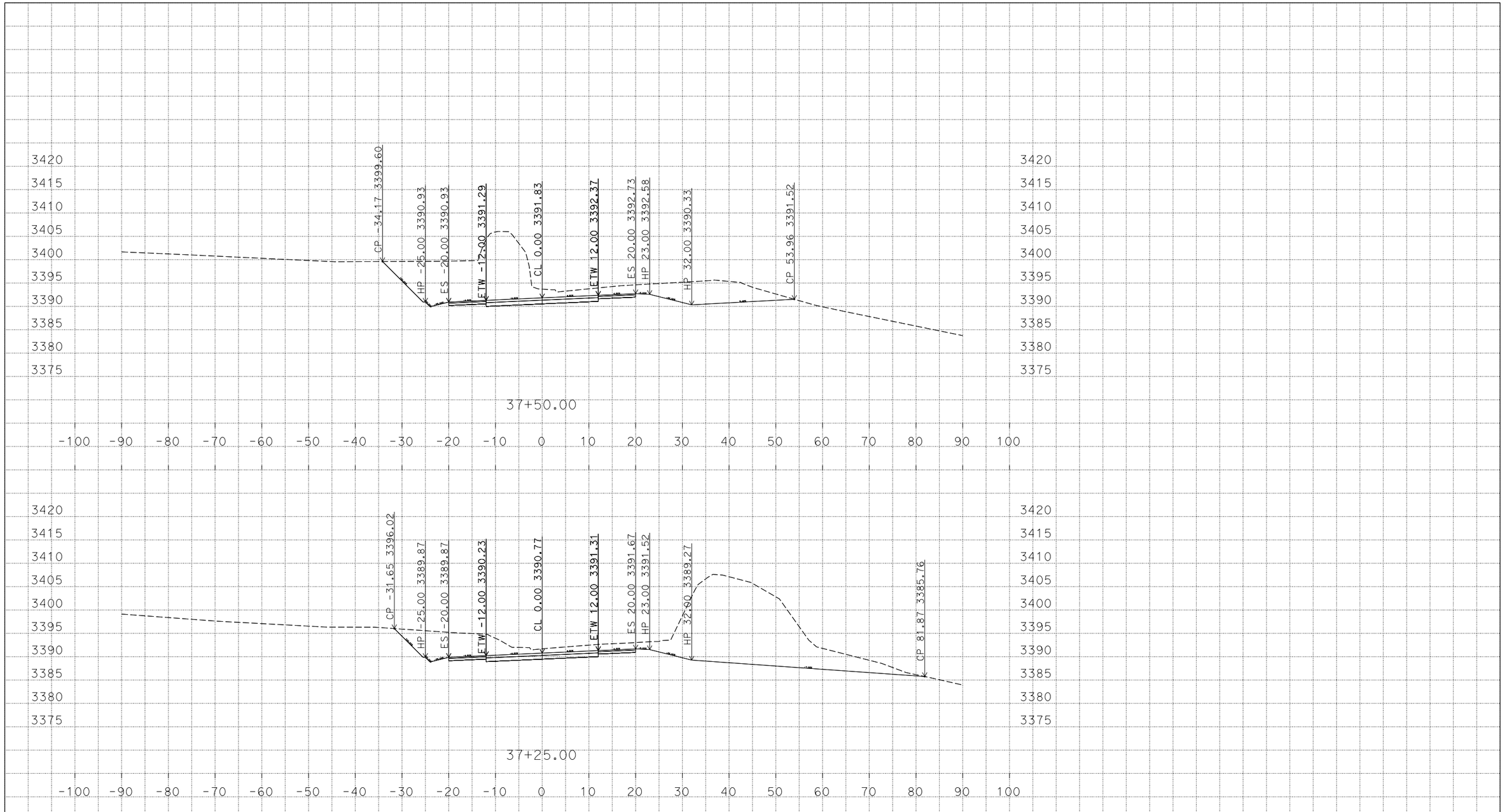

P:\1100000392\02_Design\C3D\XSec_EW
29520_Design_X Sections_TEMP_X_C3D_DWG.dwg - 15-Mar-16 3:34 PM

PLOTTED DATE: 15-Mar-2016

SCALE: 1"=10' Horiz.
1"=10' Vert.

CREATED BY: s136585

CONTRACT: 11-295204

DIST/CO/RTE/PM: 11/SD/94/59.6-60.2

PROJECT ID: 1100000392

"A-1" Alignment
CROSS SECTIONS

DESIGN STUDY ONLY

All Dimensions are U.S. Survey Feet

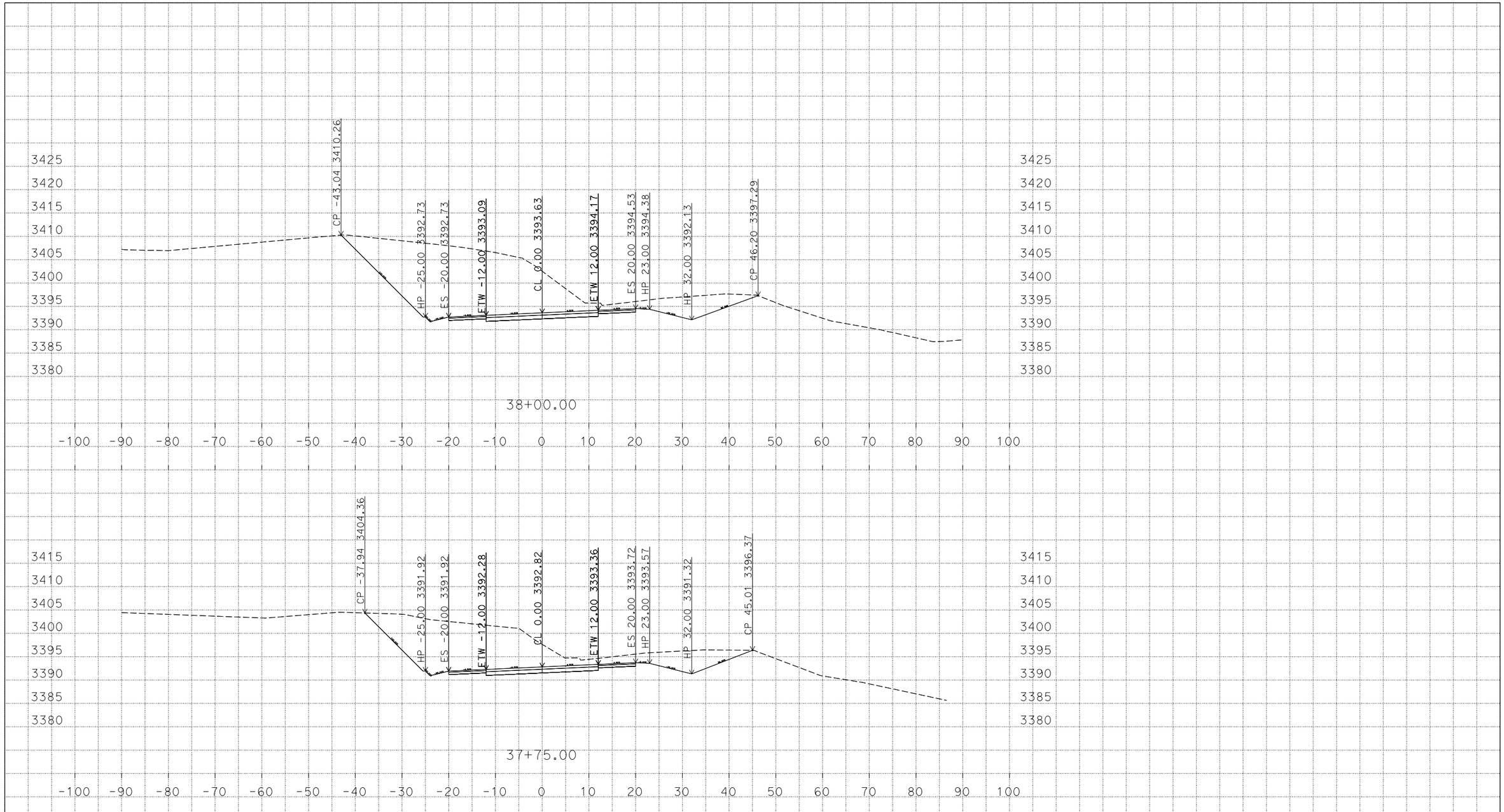

P:\1100000392\02_Design\C3D\XSec_EW
29520_Design_X Sections_TEMP_X_C3D_DWG.dwg - 15-Mar-16 3:34 PM

PLOTTED DATE: 15-Mar-2016

SCALE: 1"=10' Horiz.
1"=10' Vert.

CREATED BY: s136585

CONTRACT: 11-295204

DIST/CO/RTE/PM: 11/SD/94/59.6-60.2

PROJECT ID: 1100000392

"A-1" Alignment
CROSS SECTIONS

DESIGN STUDY ONLY

All Dimensions are U.S. Survey Feet

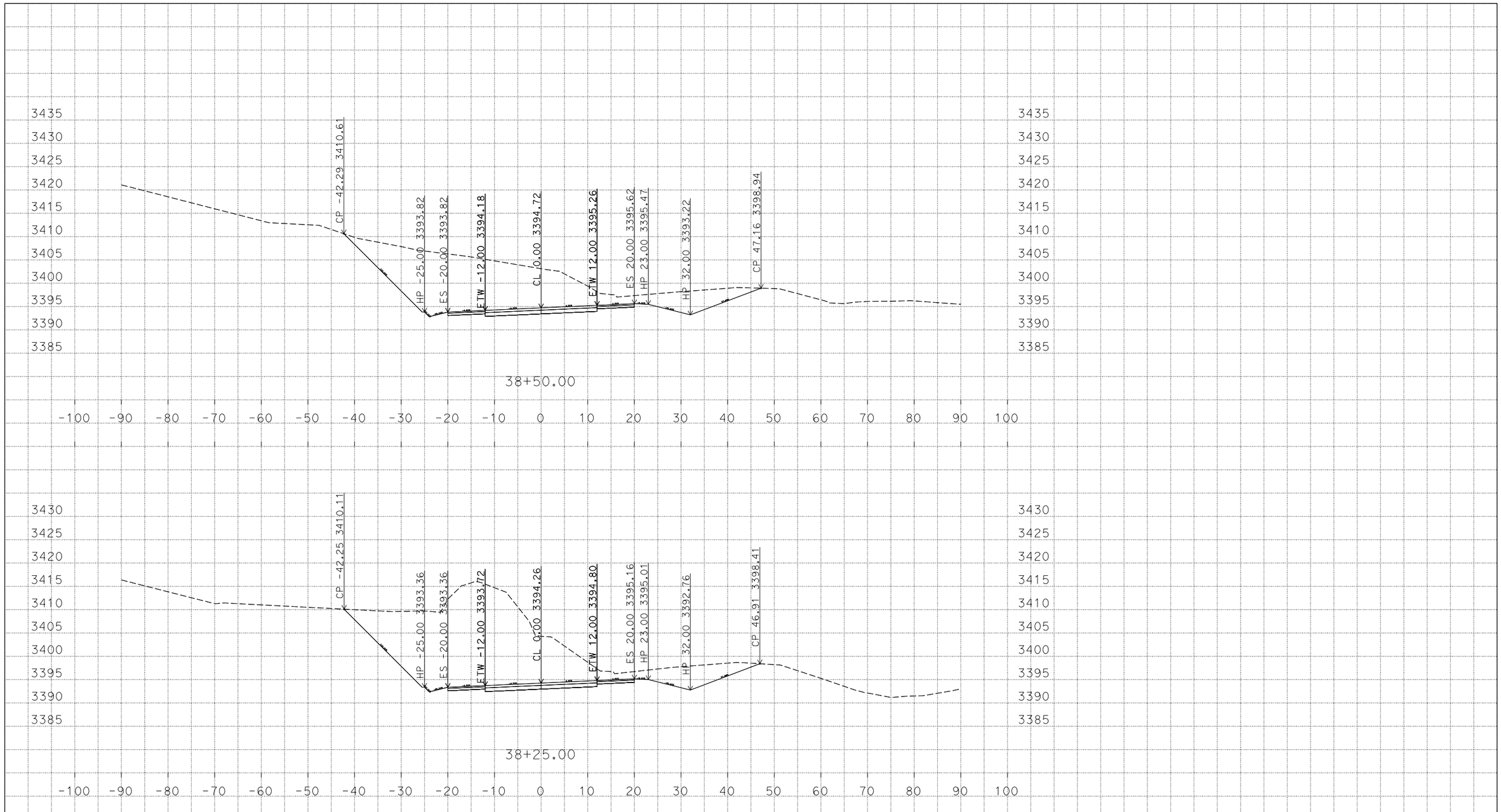

P:\1100000392\02_Design\C3D\XSec_EW
29520_Design_X Sections_TEMP_X_C3D_DWG.dwg - 15-Mar-16 3:34 PM

PLOTTED DATE: 15-Mar-2016

SCALE: 1"=10' Horiz.
1"=10' Vert.

CREATED BY: s136585

CONTRACT: 11-295204

DIST/CO/RTE/PM: 11/SD/94/59.6-60.2

PROJECT ID: 1100000392

"A-1" Alignment
CROSS SECTIONS

DESIGN STUDY ONLY

All Dimensions are U.S. Survey Feet

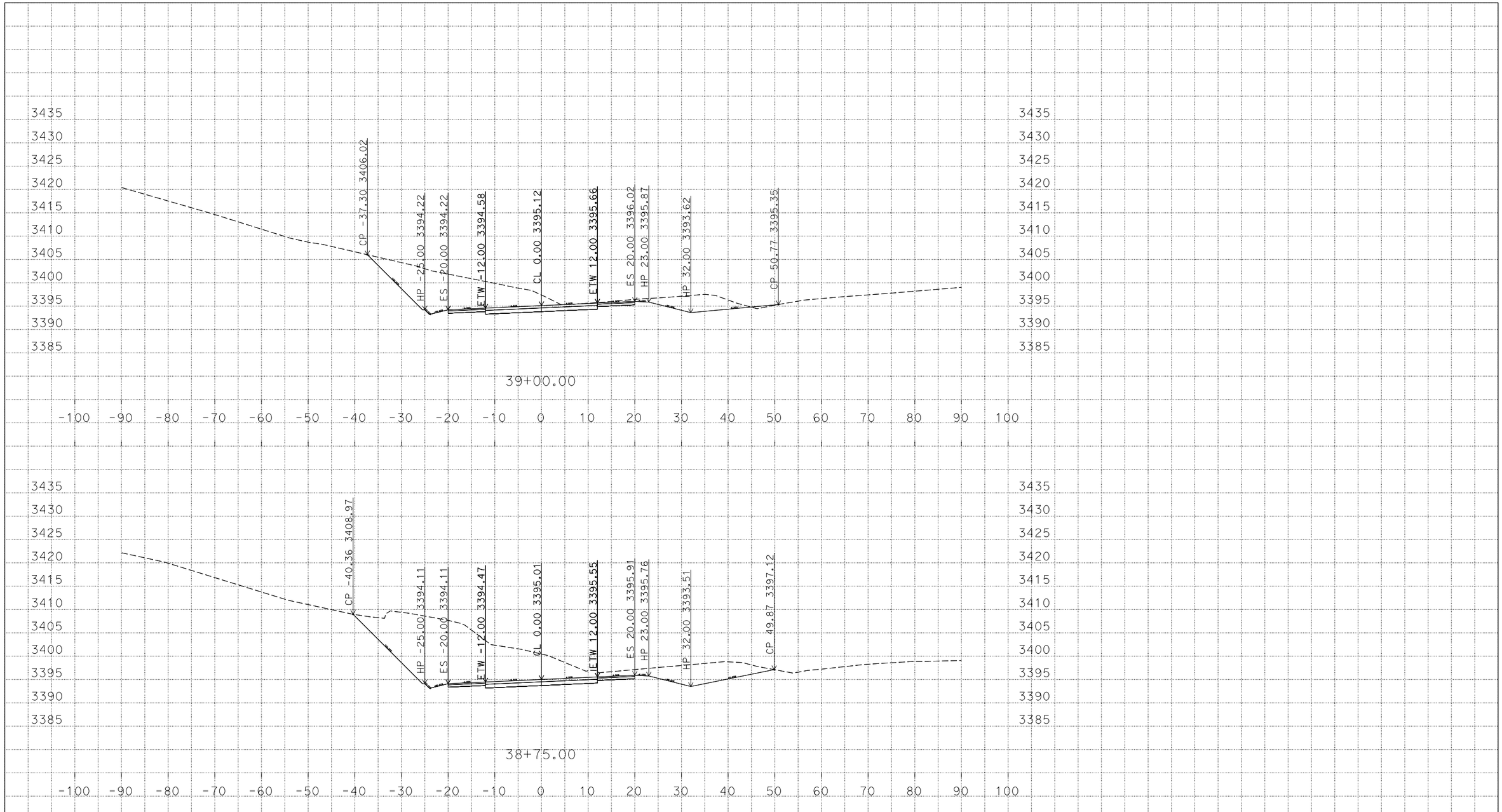

PLOTTED DATE: 15-Mar-2016

SCALE: 1"=10' Horiz.
1"=10' Vert.

CREATED BY: s136585

CONTRACT: 11-295204

DIST/CO/RTE/PM: 11/SD/94/59.6-60.2

PROJECT ID: 1100000392

"A-1" Alignment

CROSS SECTIONS

P:\1100000392\02_Design\C3D\XSec_EW
29520_Design_X Sections_TEMP_X_C3D_DWG.dwg - 15-Mar-16 3:34 PM

DESIGN STUDY ONLY

All Dimensions are U.S. Survey Feet

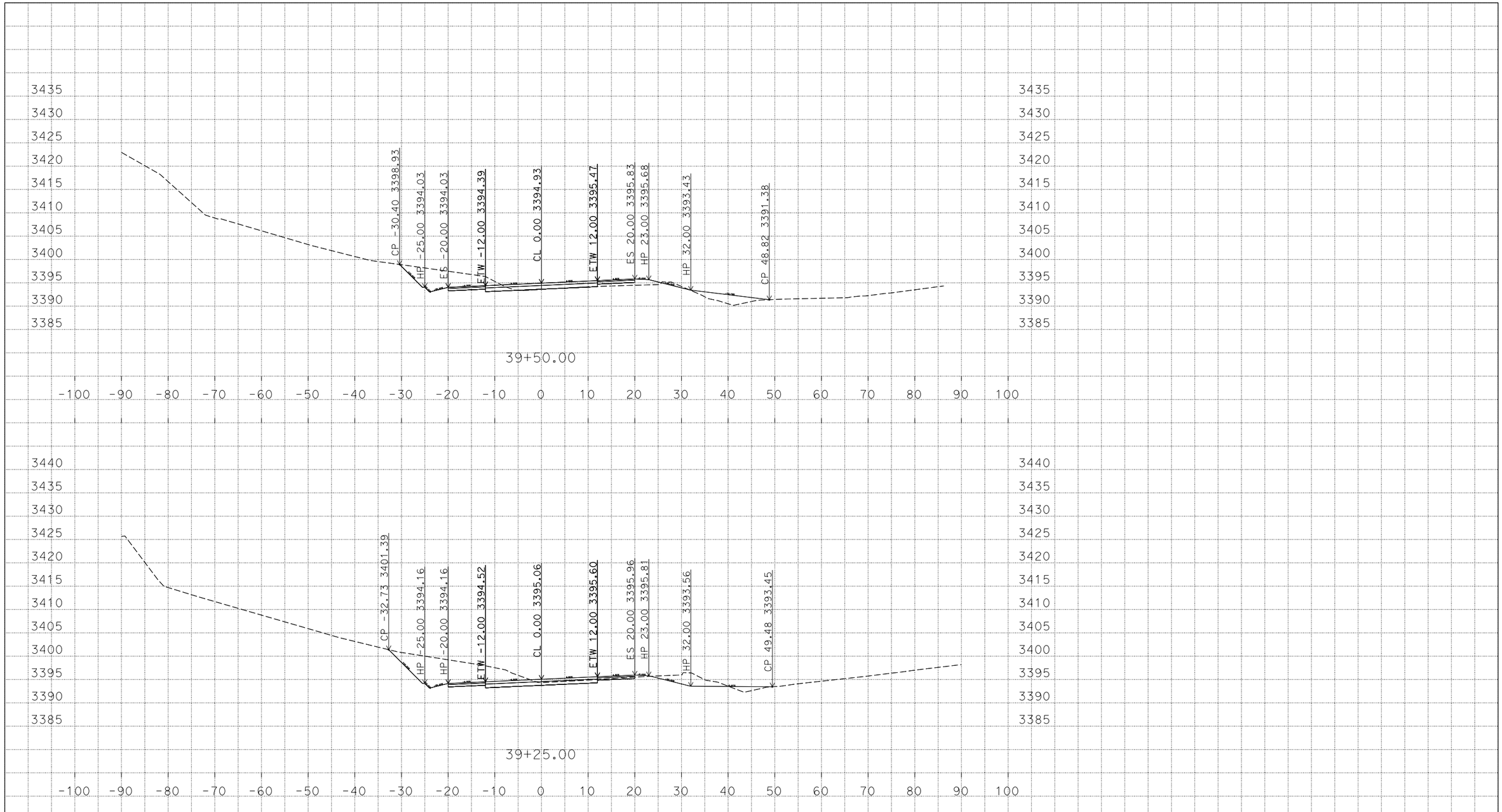

P:\1100000392\02_Design\C3D\XSec_EW
29520_Design_X Sections_TEMP_X_C3D_DWG.dwg - 15-Mar-16 3:34 PM

PLOTTED DATE: 15-Mar-2016

SCALE: 1"=10' Horiz.
1"=10' Vert.

CREATED BY: s136585

CONTRACT: 11-295204

DIST/CO/RTE/PM: 11/SD/94/59.6-60.2

PROJECT ID: 1100000392

"A-1" Alignment
CROSS SECTIONS

DESIGN STUDY ONLY

All Dimensions are U.S. Survey Feet

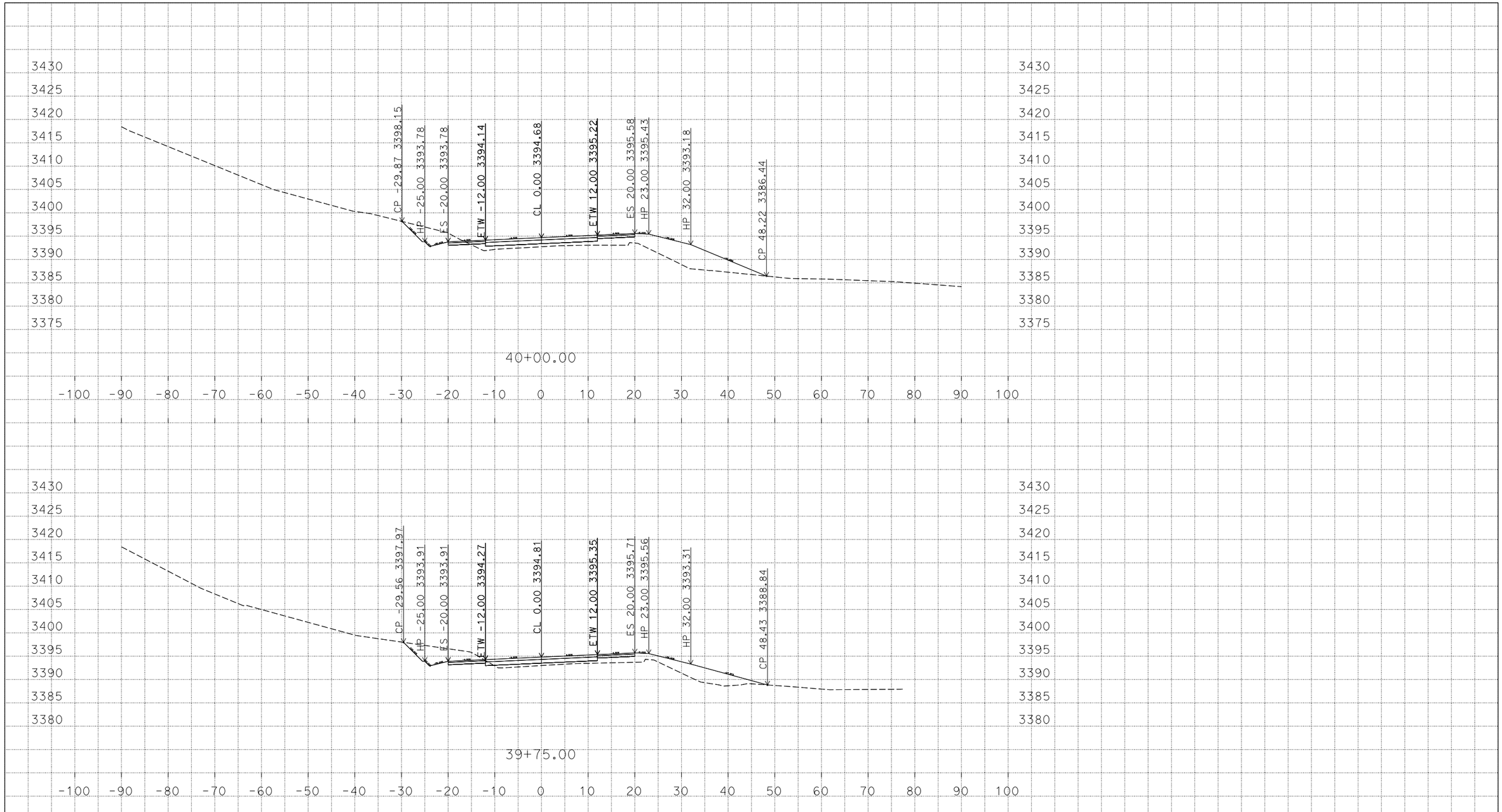

P:\1100000392\02_Design\C3D\XSec_EW
29520_Design_X Sections_TEMP_X_C3D_DWG.dwg - 15-Mar-16 3:34 PM

PLOTTED DATE: 15-Mar-2016

SCALE: 1"=10' Horiz.
1"=10' Vert.

CREATED BY: s136585

CONTRACT: 11-295204

DIST/CO/RTE/PM: 11/SD/94/59.6-60.2

PROJECT ID: 1100000392

"A-1" Alignment
CROSS SECTIONS

DESIGN STUDY ONLY

All Dimensions are U.S. Survey Feet

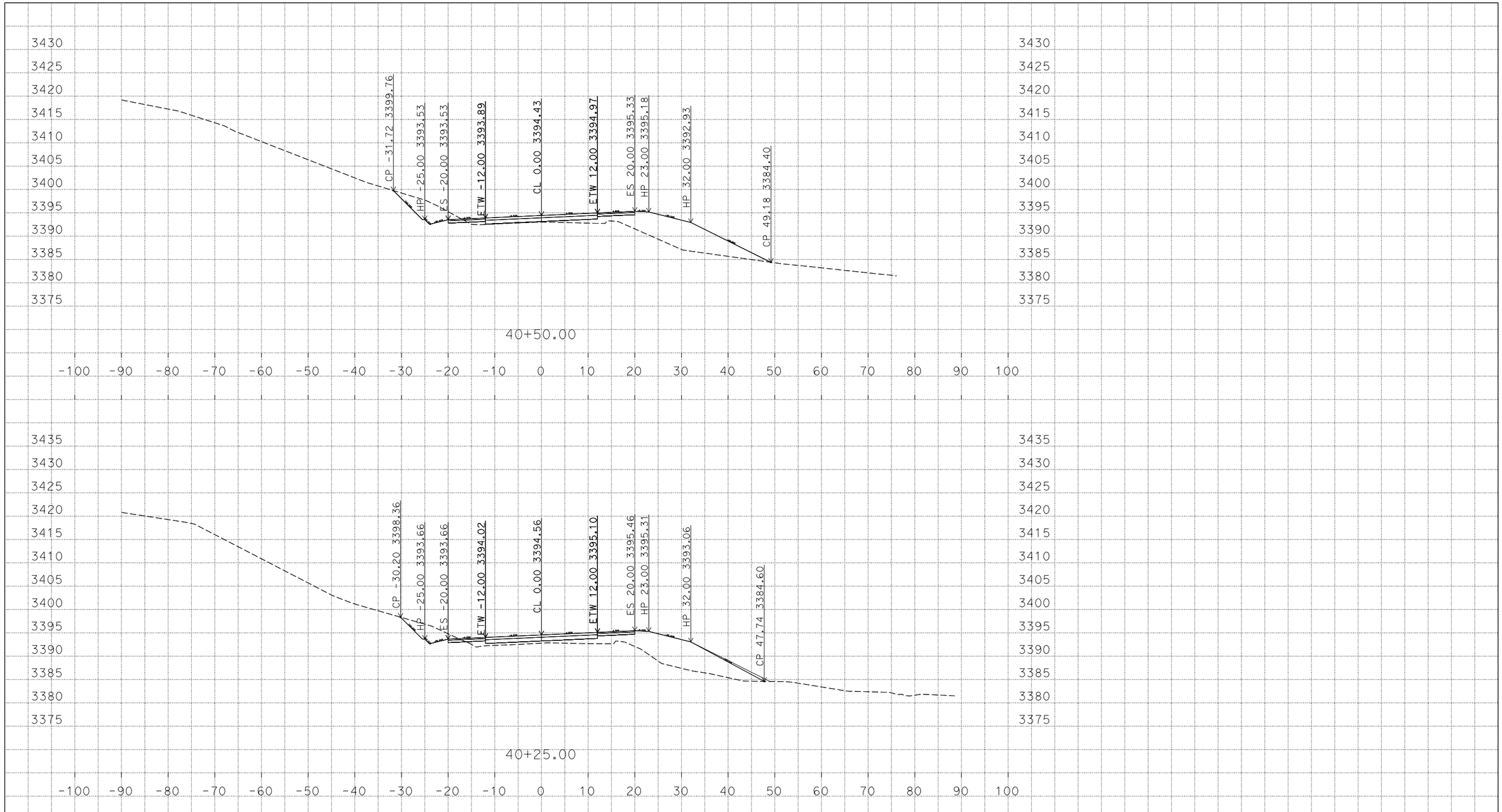

P:\1100000392\02_Design\C3D\XSec_EW
29520_Design_X Sections_TEMP_X_C3D_DWG.dwg - 15-Mar-16 3:34 PM

PLOTTED DATE: 15-Mar-2016

SCALE: 1"=10' Horiz.
1"=10' Vert.

CREATED BY: s136585

CONTRACT: 11-295204

DIST/CO/RTE/PM: 11/SD/94/59.6-60.2

PROJECT ID: 1100000392

"A-1" Alignment
CROSS SECTIONS

DESIGN STUDY ONLY

All Dimensions are U.S. Survey Feet

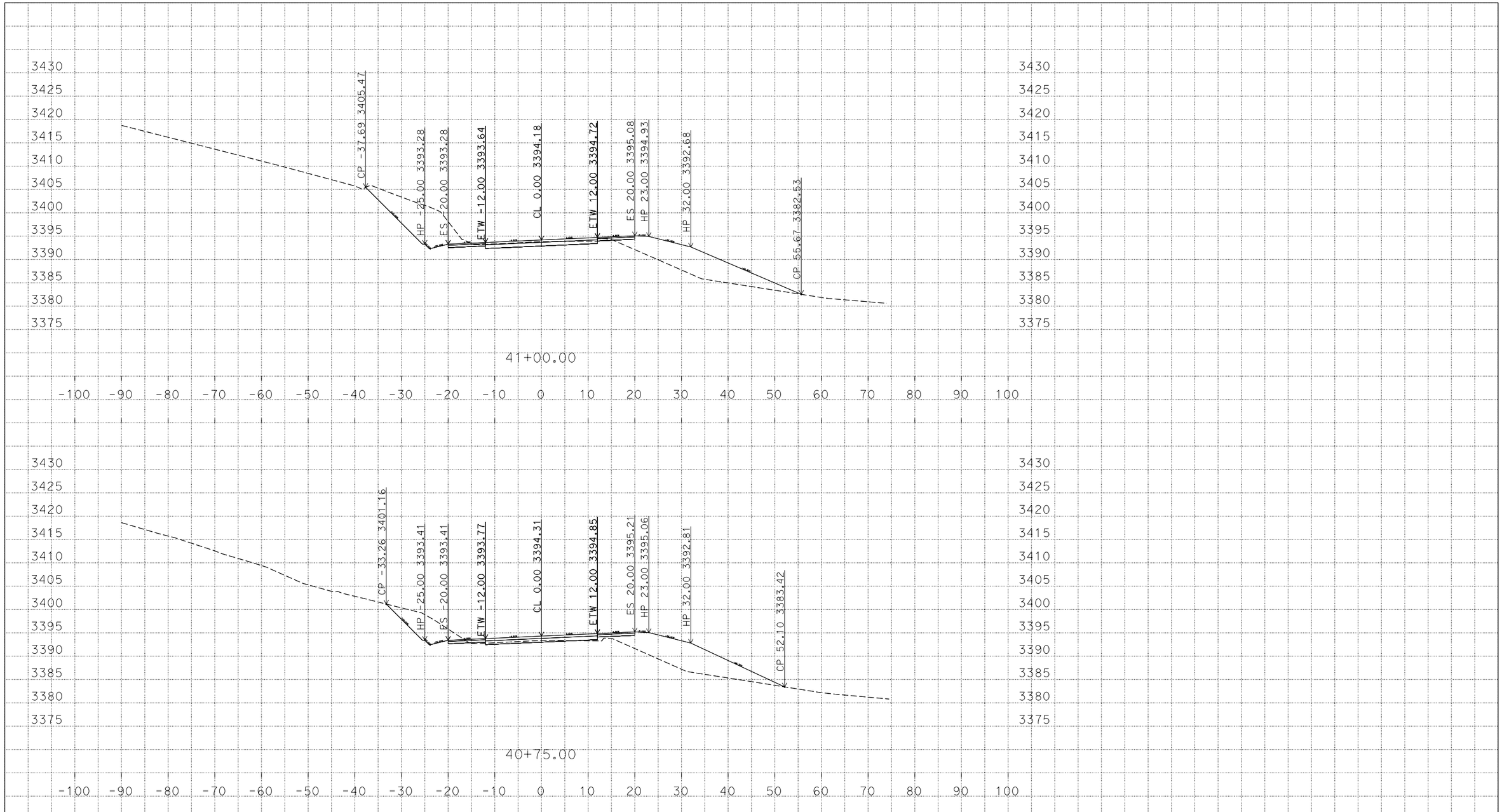

P:\1100000392\02_Design\C3D\XSec_EW
29520_Design_X Sections_TEMP_X_C3D_DWG.dwg - 15-Mar-16 3:34 PM

PLOTTED DATE: 15-Mar-2016

SCALE: 1"=10' Horiz.
1"=10' Vert.

CREATED BY: s136585

CONTRACT: 11-295204

DIST/CO/RTE/PM: 11/SD/94/59.6-60.2

PROJECT ID: 1100000392

"A-1" Alignment
CROSS SECTIONS

DESIGN STUDY ONLY

All Dimensions are U.S. Survey Feet

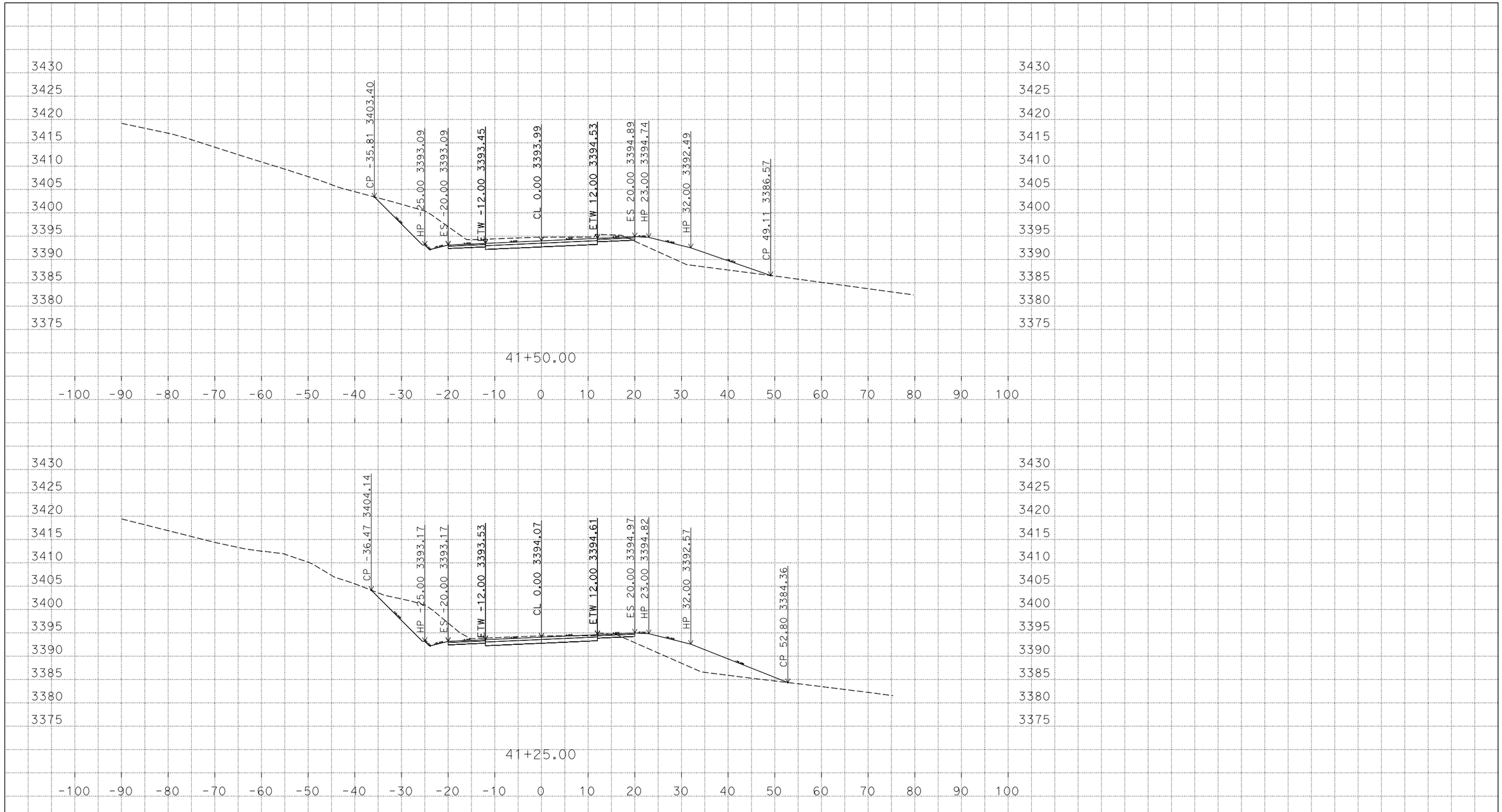

P:\1100000392\02_Design\C3D\XSec_EW
29520_Design_X Sections_TEMP_X_C3D_DWG.dwg - 15-Mar-16 3:34 PM

PLOTTED DATE: 15-Mar-2016

SCALE: 1"=10' Horiz.
1"=10' Vert.

CREATED BY: s136585

CONTRACT: 11-295204

DIST/CO/RTE/PM: 11/SD/94/59.6-60.2

PROJECT ID: 1100000392

"A-1" Alignment
CROSS SECTIONS

DESIGN STUDY ONLY

All Dimensions are U.S. Survey Feet

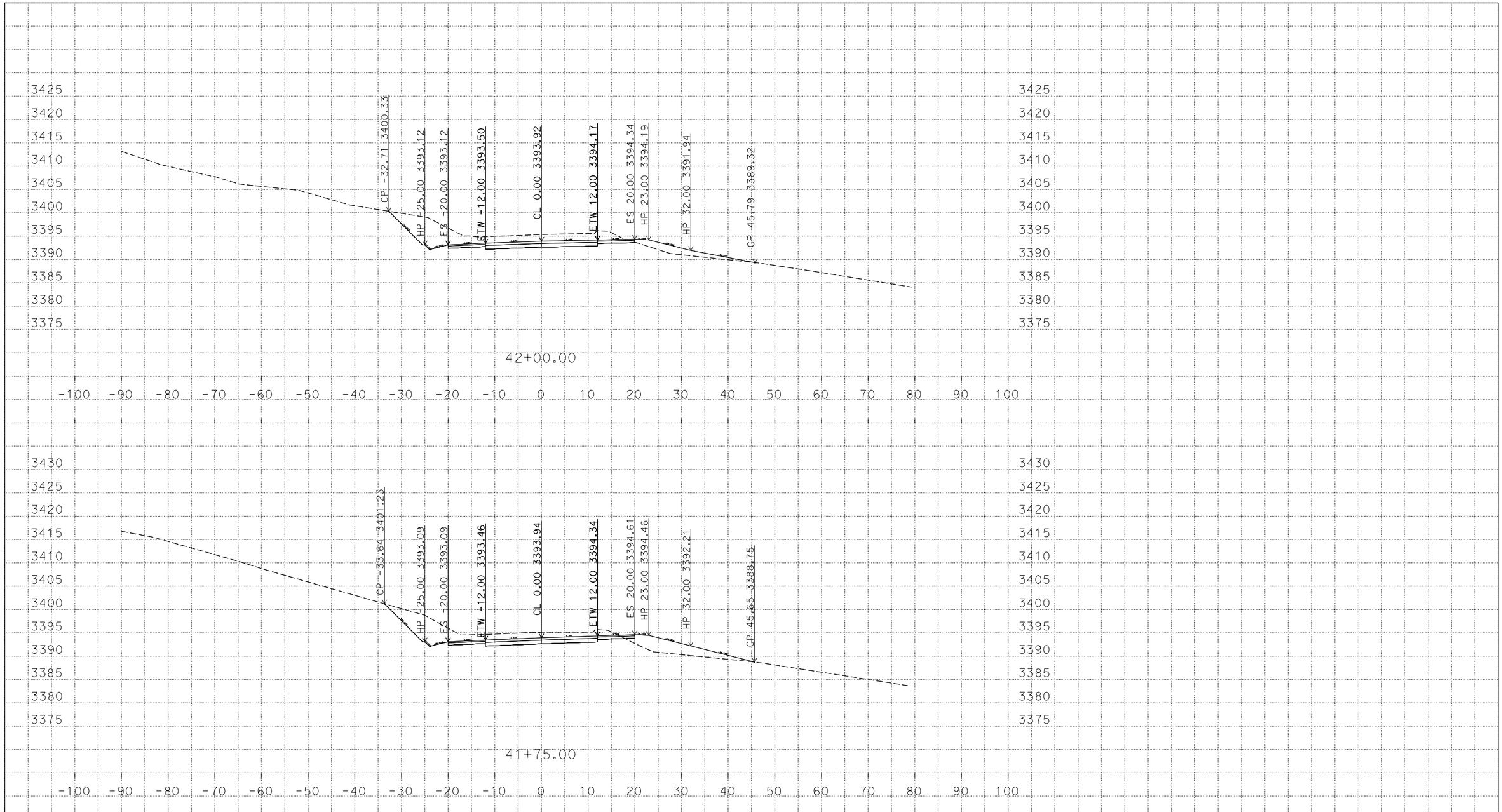

P:\1100000392\02_Design\C3D\XSec_EW
29520_Design_X Sections_TEMP_X_C3D_DWG.dwg - 15-Mar-16 3:34 PM

PLOTTED DATE: 15-Mar-2016

SCALE: 1"=10' Horiz.
1"=10' Vert.

CREATED BY: s136585

CONTRACT: 11-295204

DIST/CO/RTE/PM: 11/SD/94/59.6-60.2

PROJECT ID: 1100000392

"A-1" Alignment
CROSS SECTIONS

DESIGN STUDY ONLY

All Dimensions are U.S. Survey Feet

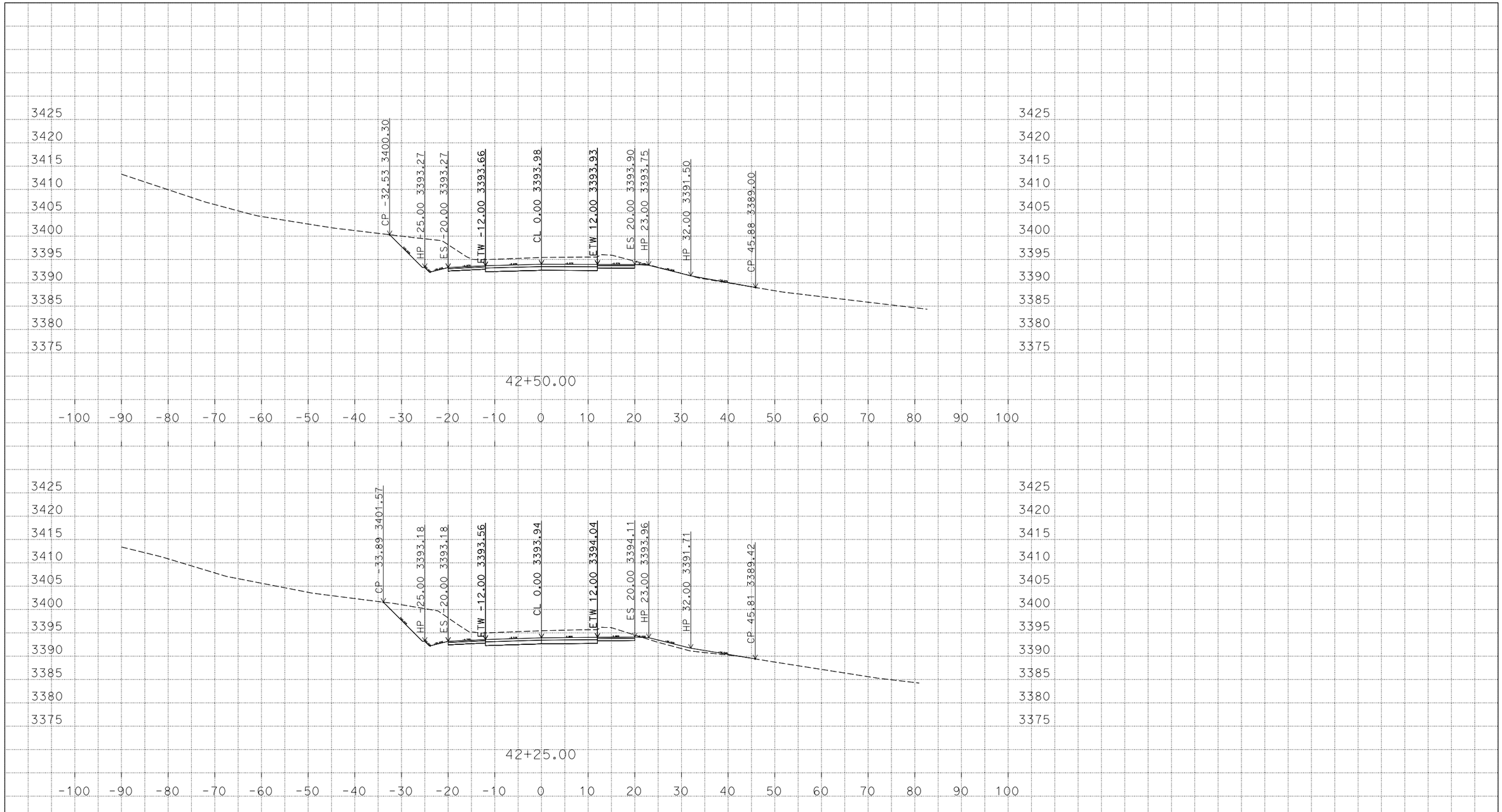

P:\1100000392\02_Design\C3D\XSec_EW
29520_Design_X Sections_TEMP_X_C3D_DWG.dwg - 15-Mar-16 3:34 PM

PLOTTED DATE: 15-Mar-2016

SCALE: 1"=10' Horiz.
1"=10' Vert.

CREATED BY: s136585

CONTRACT: 11-295204

DIST/CO/RTE/PM: 11/SD/94/59.6-60.2

PROJECT ID: 1100000392

"A-1" Alignment
CROSS SECTIONS

DESIGN STUDY ONLY

All Dimensions are U.S. Survey Feet

P:\1100000392\02_Design\C3D\XSec_EW
29520_Design_X Sections_TEMP_X_C3D_DWG.dwg - 15-Mar-16 3:34 PM

PLOTTED DATE: 15-Mar-2016

SCALE: 1"=10' Horiz.
1"=10' Vert.

CREATED BY: s136585

CONTRACT: 11-295204

DIST/CO/RTE/PM: 11/SD/94/59.6-60.2

PROJECT ID: 1100000392

"A-1" Alignment

CROSS SECTIONS

DESIGN STUDY ONLY

All Dimensions are U.S. Survey Feet

P:\1100000392\02_Design\C3D\XSec_EW
29520_Design_X Sections_TEMP_X_C3D_DWG.dwg - 15-Mar-16 3:34 PM

PLOTTED DATE: 15-Mar-2016

SCALE: 1"=10' Horiz.
1"=10' Vert.

CREATED BY: s136585

CONTRACT: 11-295204

DIST/CO/RTE/PM: 11/SD/94/59.6-60.2

PROJECT ID: 1100000392

"A-1" Alignment
CROSS SECTIONS

DESIGN STUDY ONLY

All Dimensions are U.S. Survey Feet

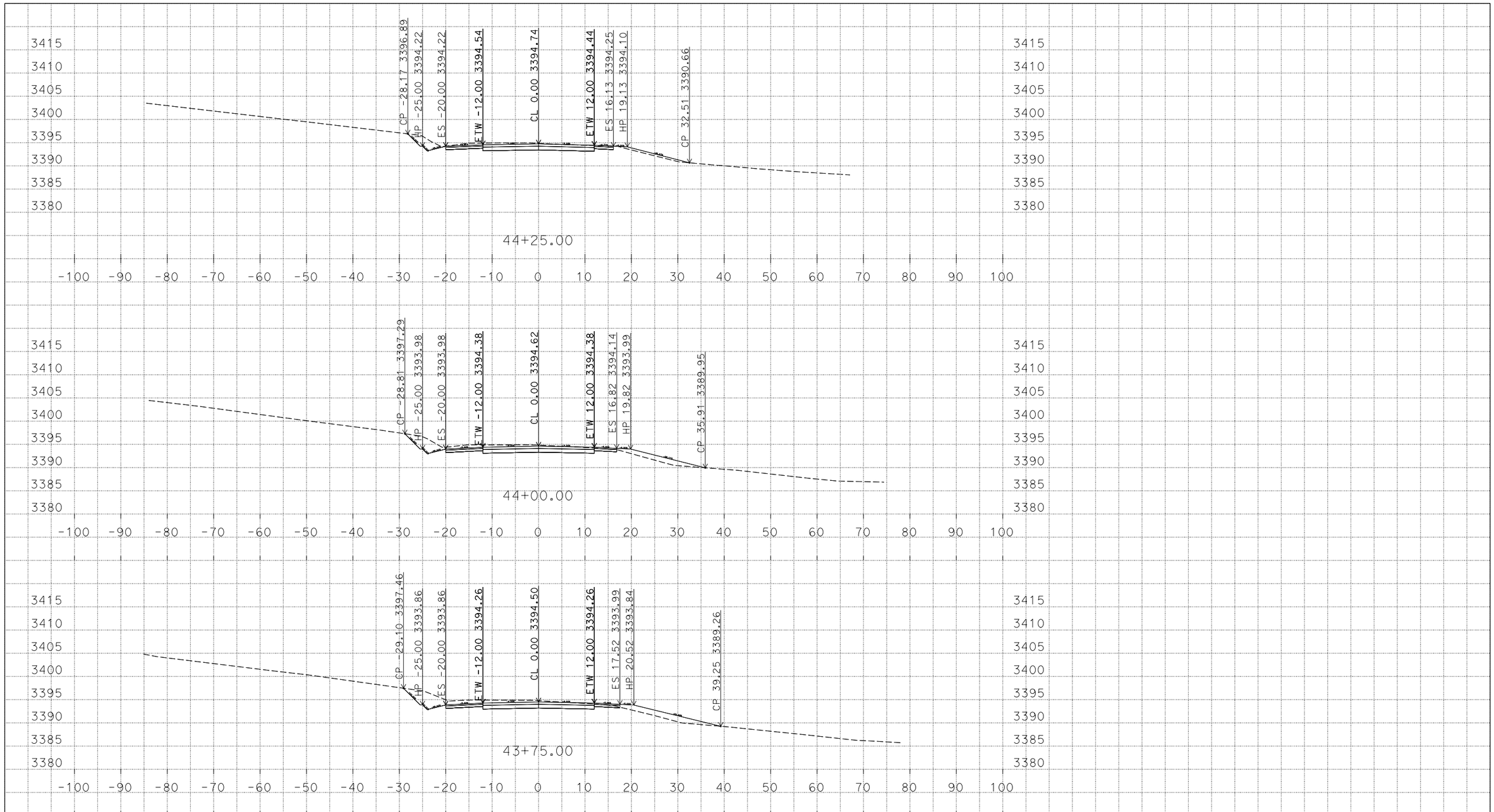

P:\1100000392\02_Design\C3D\XSec_EW
29520_Design_X Sections_TEMP_X_C3D_DWG.dwg - 15-Mar-16 3:34 PM

PLOTTED DATE: 15-Mar-2016

SCALE: 1"=10' Horiz.
1"=10' Vert.

CREATED BY: s136585

CONTRACT: 11-295204

DIST/CO/RTE/PM: 11/SD/94/59.6-60.2

PROJECT ID: 1100000392

"A-1" Alignment
CROSS SECTIONS

DESIGN STUDY ONLY

All Dimensions are U.S. Survey Feet

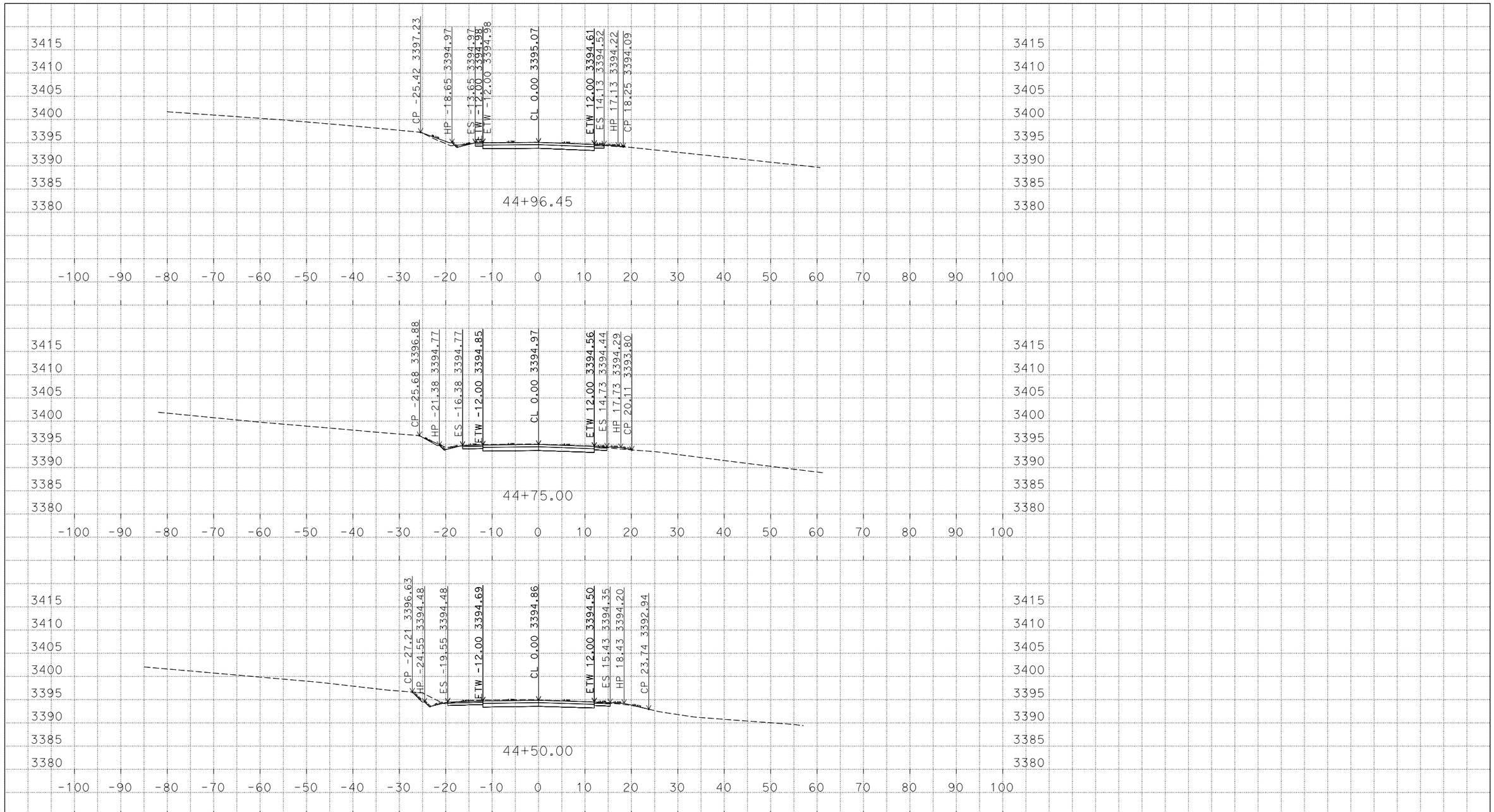

P:\1100000392\02_Design\C3D\XSec_EW
29520_Design_X Sections_TEMP_X_C3D_DWG.dwg - 15-Mar-16 3:34 PM

PLOTTED DATE: 15-Mar-2016

SCALE: 1"=10' Horiz.
1"=10' Vert.

CREATED BY: s136585

CONTRACT: 11-295204

DIST/CO/RTE/PM: 11/SD/94/59.6-60.2

PROJECT ID: 1100000392

"A-1" Alignment
CROSS SECTIONS